



NORTH FALLS

Offshore Wind Farm

ENVIRONMENTAL STATEMENT

Appendix 25.2 Onshore Cable Corridors(s)
and Onshore Substation Zone Historic
Environment Desk-Based (baseline)
Assessment (Part 1 of 2)

Document Reference:	3.3.49
Volume:	3.3
APFP Regulation:	5(2)(a)
Date:	July 2024
Revision:	0

Project Reference: EN010119



NORTH FALLS

Offshore Wind Farm

Project	North Falls Offshore Wind Farm
Document Title	Environmental Statement Appendix 25.2 Onshore Cable Corridors(s) and Onshore Substation Zone Historic Environment Desk-Based (baseline) Assessment
Document Reference	3.3.49
APFP Regulation	5(2)(a)
Supplier	Royal HaskoningDHV
Supplier Document ID	PB9244-RHD-ZZ-ON-RP-HC-0099

This document and any information therein are confidential property of North Falls Offshore Wind Farm Limited and without infringement neither the whole nor any extract may be disclosed, loaned, copied or used for manufacturing, provision of services or other purposes whatsoever without prior written consent of North Falls Offshore Wind Farm Limited, and no liability is accepted for loss or damage from any cause whatsoever from the use of the document. North Falls Offshore Wind Farm Limited retains the right to alter the document at any time unless a written statement to the contrary has been appended.

Revision	Date	Status/Reason for Issue	Originator	Checked	Approved
0	July 2024	Submission	RHDHV	NFOW	NFOW

Contents

1	Executive Summary	10
2	Introduction	12
2.1	Project and Report Background.....	12
2.2	Site Description.....	13
2.3	Aims and Objectives	13
3	Methodology	14
3.1	Introduction	14
3.2	Study Area	14
3.3	Sources	14
3.3.1	Cartographic sources.....	15
3.3.2	Aerial photographic data.....	15
3.3.3	Light Detection and Ranging (LiDAR).....	16
3.4	Data Handling.....	16
3.5	Chronology	17
3.6	Assessing Heritage Significance and Importance.....	17
3.7	Setting of heritage assets	18
3.8	Assumptions and Limitations	19
4	Legislation, Policy and Guidance	19
4.1	Legislation.....	20
4.1.1	Ancient Monuments and Archaeological Areas Act (1979) (as amended) 20	
4.1.2	Planning (Listed Buildings and Conservation Areas) Act (1990).....	20
4.1.3	Historic England Register of Parks and Gardens.....	20
4.1.4	Hedgerow Regulations 1997, as amended by The Hedgerows (England) (Amendment) Regulations 2002	20
4.2	National Policy.....	20

4.2.1	National Planning Policy Framework	20
4.2.2	National Policy Statements for Energy.....	21
4.3	Local Policy.....	21
4.3.1	Tendring District Local Plan	21
4.4	Standards and Guidance	22
5	Historic Environment Baseline	23
5.1	Introduction.....	23
5.2	Location, Topography and Geology.....	23
5.2.1	GCA 1 Tendring Plateau.....	24
5.2.2	GCA 4 Alresford Valley System	24
5.2.3	GCA 6 Ardleigh Gravels.....	24
5.2.4	GCA 7 Wivenhoe Gravels and Cooks Green Gravels.....	25
5.2.5	GCA 12 Hamford Water.....	25
5.2.6	GCA 13 London Clay plateau and coastal slopes around Hamford Water and Brightlingsea	25
5.2.7	GCA 16 Holland Brook Valley.....	25
5.2.8	GCA 18 Exposures of Red Crag and sediments from the Cromerian Complex.....	25
5.3	Designated Heritage Assets	25
5.3.1	Scheduled Monuments	26
5.3.2	Registered Parks and Gardens.....	27
5.3.3	Listed Buildings.....	27
5.3.4	Conservation Areas	28
5.3.5	Ancient Woodland.....	30
5.3.6	Registered Battlefields	33
5.4	Non-designated heritage assets	33
5.4.1	Palaeolithic.....	33

5.4.2	Mesolithic.....	34
5.4.3	Neolithic.....	35
5.4.4	Bronze Age.....	35
5.4.5	Iron Age.....	36
5.4.6	Roman.....	36
5.4.7	Early Medieval.....	37
5.4.8	Medieval.....	38
5.4.9	Post Medieval.....	39
5.4.10	Modern.....	40
5.4.11	Undated.....	42
5.5	Previous Archaeological Investigations.....	42
5.6	Historic Landscape Characterisation.....	44
5.7	Tendring District Historic Environment Characterisation.....	45
5.7.1	Great Oakley HECA3.....	46
5.7.2	South East Tendring Plateau and the Sokens HECA 6.....	47
5.7.3	St Osyth and Great Bentley HECA 11.....	49
5.7.4	Ardleigh HECA 12.....	50
5.7.5	Little Bentley Area HECA 13.....	51
5.8	APS Assessment of Aerial Imagery.....	52
5.9	Setting Assessment Baseline.....	55
6	Discussion.....	56
6.1	Summary of archaeological potential.....	56
7	Recommendations for further assessment.....	58
7.1	Geophysical survey.....	58
7.2	Walkover survey.....	59
7.3	Trial trenching.....	59

7.4	Geoarchaeological assessment.....	59
8	Potential Project Impacts	60
8.1	Potential impacts during construction	60
8.2	Potential impacts during operation.....	61
9	References.....	62
Annex A.	Designated Heritage Assets	64
A.1	Scheduled Monuments within the study area	64
A.2	Registered Parks and Gardens within the study area.....	64
A.3	Listed Buildings within study area.....	64
A.4	Conservation Areas within study area	94
Annex B.	Non-designated Heritage Assets	96
B.1	Non-designated Heritage Assets within 500m study area	96
B.2	Archaeological Investigations within 500m study area.....	126
Annex C.	Figures.....	128
Annex D.	Air Photo Services Report	136

Tables

Table 4-1	Standard and Guidance documents relevant to assessment of the historic environment.....	22
Table 5-1	Conservation Areas within the study area	29
Table 5-2	Ancient Woodland within the study area.....	31
Table 5-3	Wix 3.2	47
Table 5-4	Weeley Area	48
Table 5-5	The Sokens 6.3	49
Table 5-6	The Great Holland 6.4	49

Table 5-7 Area to the north of Little Bentley 11.1 50

Table 5-8 Great Bromley 12.3 51

Table 5-9 Bradfield Heath 13.2..... 52

Table 5-10 Heritage Assets identified through aerial imagery 53

Figures

Figure 1 DBA Study Areas..... 129

Figure 2 Tendring Geodiversity Characterisation 130

Figure 3 Location of Designated Heritage Assets within the Study Area..... 131

Figure 4 Location of Non-Designated Heritage Assets within the Study Area 132

Figure 5 Historic Landscape Characterisation 133

Figure 6 Tendring Historic Environment Characterisation 134

Figure 7 Areas of Heritage Assets derived from Aerial Imagery (APS) 135

Glossary of Acronyms

ADS	Archaeology Data Service
AfL	Agreement for Lease
ALS	Airborne Laser Scanning
APS	Air Photo Services Limited
ALSF	Aggregates Levy Sustainability Fund
BP	Before Present
CAA	Conservation Area Appraisal
Cifa	Chartered Institute for Archaeologists
DBA	Desk-Based Assessment
DCMS	Department of Culture, Media and Sport
DCO	Development Consent Order
EIA	Environmental Impact Assessment
HES	Essex County Council Historic Environment Service (Place Services)
ES	Environmental Statement
GIS	Geographic Information System
HER	Historic Environment Record
IEMA	Institute of Environmental Management & Assessment
IHBC	Institute of Historic Building Conservation
NFID	North Falls Identification Number
NFOW	North Falls Offshore Wind Limited
NHLE	National Heritage List of England
NMP	National Mapping Programme
NRHE	National Record of the Historic Environment
NPPF	National Planning Policy Framework
NPS	National Policy Statement
PAS	Portable Antiquities Scheme
PEIR	Preliminary Environmental Information Report
PINS	Planning Inspectorate
PPAs	Palaeolithic Potential Areas
ZTV	Zone of Theoretical Visibility

Glossary of Terminology

The Project or 'North Falls'	North Falls Offshore Wind Farm, including all onshore and offshore infrastructure.
Onshore project area	The boundary in which all onshore infrastructure required for the project will be located (i.e. landfall, onshore cable route, accesses, construction compounds, onshore substation), as considered within the PEIR.
Cable landfall search area	Locations being considered for the landfall, comprising the Essex coast between Clacton-on-Sea and Frinton-on-Sea and areas immediately inland thereof.
Landfall	The location where the offshore cables come ashore.
Onshore cable corridor(s)	Initial onshore corridor(s) within which the buried onshore electrical cables and associated infrastructure would be located. These corridors are identified during the site selection process, prior to being refined into the narrower 'route(s)' for which consent will be sought.
Onshore cable route(s)	Onshore route(s) within which the buried onshore electrical cables and associated infrastructure would be located.
Onshore archaeological DBA study area	A study area incorporating the onshore cable corridor(s) and onshore substation zone plus a buffer.
Onshore substation	A compound containing electrical equipment required to transform and stabilise electricity generated by the project so that it can be connected to the National Grid.
Onshore substation zone	Area within which the onshore substation will be located.
Setting	The NPPF identifies setting as that which encompasses an asset's surroundings in which it is experienced. The extent of setting is not fixed and can contribute both positively and negatively to the heritage significance of an asset.

1 Executive Summary

1. Royal HaskoningDHV was commissioned by North Falls Offshore Wind Farm Ltd. to undertake a historic environment desk-based (baseline) assessment for the onshore cable corridors and onshore substation zone of the North Falls Offshore Wind Farm in September 2022, to inform early site selection activity and to form part of the Environmental Impact Assessment baseline, informing the subsequent Preliminary Environmental Information Report and Environmental Statement submissions. This report forms a review of historic environment baseline data within the defined onshore archaeological desk-based assessment study areas.
2. Two study areas have been established and are defined as follows (Figure 1):
 - Non-designated heritage assets study area: defined as all land within the onshore cable corridors and onshore substation zone plus a 500m buffer; and
 - Designated heritage assets study area: defined as all land within the onshore cable corridors and onshore substation zone plus a 1km buffer along the route of the onshore cable corridors and a 5km buffer around the onshore substation zone.
3. This desk-based assessment provides an initial collation and characterisation of designated assets within the study areas in order to provide a constraints mapping exercise to feed into the design and site selection process and to form part of the Environmental Impact Assessment baseline, informing the subsequent, Preliminary Environmental Information Report and Environmental Statement submissions. As the project intends to avoid all designated heritage assets, no direct physical impacts are anticipated to occur. These assets will therefore predominantly form part of the settings assessment in the wider Preliminary Environmental Information Report and Environmental Statement, in which they will be considered in greater detail, so that any non-physical impacts associated with a change in setting resulting from the project's operation can be more fully understood.
4. This desk-based assessment also provides an initial collation and characterisation of non-designated assets and is supported by the results (Stage 2) an aerial-imagery assessment undertaken by Air Photo Services Ltd to identify key areas of archaeological potential and outline recommendations for further assessment work.
5. This report broadly identifies the potential impacts on the historic environment resource based on the known project components, which was still undergoing some refinement at the time of writing. Further assessment of impacts on the historic environment will be considered in the wider Preliminary Environmental Information Report and Environmental Statement.
6. This desk-based assessment builds on the cable landfall search area desk-based assessment (reported separately), which was based on an area identified through early site selection for the offshore cable landfall at the coast. The present assessment extends inland from the cable landfall search area characterising the baseline for the proposed cable corridors and substation zone.

2 Introduction

2.1 Project and Report Background

7. The North Falls Offshore Wind Farm project (herein ‘the project’) is a proposed extension to the Greater Gabbard Offshore Wind Farm, which is located off the coast of Suffolk, England and was opened in 2013. The project is being developed by North Falls Offshore Wind Farm Ltd. (NFOW), a joint venture between SSE Renewables and RWE Renewables.
8. The project is proposed in response to The Crown Estate’s extension leasing round, launched in 2017, with The Crown Estate recognising that extensions to operational wind farms are proven to be a successful way of efficiently developing more offshore generating capacity. NFOW was awarded an Agreement for Lease (AfL) from The Crown Estate in September 2020. NFOW have begun the process of baseline data collection to inform an Environmental Impact Assessment (EIA) for the project in support of a Development Consent Order (DCO) application proposed to be submitted to the Planning Inspectorate in 2023.
9. The project will comprise an array of offshore wind turbines and offshore electrical platforms which will be connected to the shore by offshore export cables installed within an offshore cable corridor. The project also requires onshore infrastructure in order to connect the offshore wind farm to the National Grid, the footprint for which is collectively referred to as the ‘onshore project area’. The onshore project area will comprise:
 - Landfall;
 - Buried electrical cables located within onshore cable corridors, from landfall (between Clacton-on-Sea and Frinton-on-Sea) to the onshore substation; and
 - Onshore substation.
10. The project received informal confirmation of the location of its grid connection point from National Grid on 8th December 2021. Prior to formal confirmation, ongoing detailed site selection of the landfall location, onshore cable corridor and onshore substation location have taken place to date at risk. Although the footprint of the onshore project area will continue to be refined down during the EIA process, it has to date been refined down beyond the project’s initial ‘onshore scoping area’ to allow specific study areas to be drawn for designated and non-designated heritage assets. The current onshore project area comprises an area within the Tendring District of Essex (see Figure 1).
11. In September 2021, Royal HaskoningDHV produced a high-level historic environment desk-based (baseline) assessment (DBA) for an area referred to as the project’s ‘cable landfall search area’ (an area in which landfall was being considered) (Document Reference: 004095496-01). The cable landfall search area DBA report formed an early high-level review of historic environment baseline data within the defined cable landfall search area study area to inform early site selection activity. Both the cable landfall DBA and the onshore cable

corridors and onshore substation zone DBA will jointly form appendices to the subsequent Preliminary Environmental Information Report (PEIR) and Environmental Statement (ES) submissions. The PEIR and ES submissions will be undertaken on the onshore project area, as refined through the DBA and site selection processes.

12. This DBA focuses on the onshore cable corridors and onshore substation zone and presents the historic environment baseline data within the onshore cable corridors and onshore substation zone study area (the 'onshore archaeological DBA study area'). This will likely be expanded and/or refined as a result of the findings of this DBA and as the wider project progresses. The historic environment comprises all designated and non-designated heritage assets, including e.g., built heritage, buried archaeological remains and historic earthworks.
13. This DBA presents the known heritage assets (historic environment resource) recorded in the Essex Historic Environment Record (HER) and the National Heritage List for England (NHLE) for the onshore archaeological DBA study area. Gazetteers of all designated and non-designated heritage assets are included in Annex A and Annex B.
14. The DBA also includes an assessment of LiDAR data, National Mapping Programme (NMP), aerial images and historic mapping carried out by Air Photo Services (APS, July 2022) for the onshore archaeological DBA study area.
15. A characterisation of the baseline, as well as a statement on the potential for encountering archaeological remains which are, at present, unknown is included in this report. Further detailed assessment of impacts, associated effects and anticipated mitigation will be included within the Historic Environment PEIR chapter. This DBA, as well as the earlier DBA work covering the cable landfall search area, will support the scope of the PEIR Chapter and subsequent ES Chapter for the Onshore Historic Environment.

2.2 Site Description

16. The onshore cable corridors and onshore substation zone comprise a relatively rural area of fieldscapes punctuated with smaller rural settlements. The extant modern fieldscape is a patchwork of earlier relict boundaries where modern agricultural techniques have shaped the present landscape. The onshore cable corridors and onshore substation zone extend inland from Great Holland in a north-westerly direction towards Thorpe-le-Soken and Landermere, continuing on towards Horsley Cross where the onshore cable corridor crosses the A120 with the onshore substation zone located near to Little Bromley.

2.3 Aims and Objectives

17. The specific aims and objectives of this DBA are to:
 - Outline the known and potential heritage assets, based on a review of existing information to provide an archaeological and historical baseline within a defined study area;

- Assess the significance of the known and potential heritage assets through a consideration of their archaeological, architectural, artistic and historic interest, and to provide an initial consideration of the contribution that setting has on their significance, where relevant and at a high level only at this stage prior to further assessment work, which will be included in the PEIR;
- Inform the site selection process, identify any potential constraints and outline the broad potential for impacts upon heritage assets and their significance as part of a high-level assessment; and
- Scope areas of archaeological sensitivity and identify areas for further assessment where further qualification of the potential for buried archaeological remains would be required.

3 Methodology

3.1 Introduction

18. The following methodology has been designed in a manner consistent with good practice professional guidance outlined by the Chartered Institute for Archaeologists (CIfA) “Standards and guidance for historic environment desk-based assessment” (CIfA, 2020).
19. The approach taken for the ongoing wider assessment work within the PEIR chapter will be discussed and agreed with Historic England, Tendring District Council and Essex County Council Historic Environment Service (HES) (Place Services). At the time of writing, consultation with the Expert Topic Group has been ongoing. The results of consultation undertaken on the approach presented here will be set out within the PEIR.

3.2 Study Area

20. For the purposes of this DBA, two principal study areas have been established, defined as follows (Figure 1):
 - Non-designated heritage assets study area: a 500m buffer either side of the onshore cable corridors and from all sides of the onshore substation zone; and
 - Designated heritage assets study area: a 1km buffer either side of the onshore cable corridors merged with a 5km buffer from all sides of the onshore substation zone.

3.3 Sources

21. Sources that contain relevant historic environment information have been consulted in the production of this DBA. This includes:
 - Online ‘Listing data’ from the NHLE, maintained by Historic England, for information and shapefiles of designated heritage assets (Scheduled Monuments, Listed Buildings, Registered Parks and Gardens, Registered Battlefields and World Heritage Sites);

- National Record for the Historic Environment (NRHE), maintained by Historic England, for information derived from the former National Buildings Record (NBR) and National Archaeological Record (NAR);
 - HER search for information on non-designated heritage assets and historic landscape characterisation data;
 - HER event records for previous archaeological investigation reports;
 - Data from the Portable Antiquity Scheme (PAS) accessed through information held by the HER, with supplementary information accessed via the online database, which records chance finds recovered and reported to them; and
 - Tendring District Council website for information on Conservation Areas.
 - The Essex Record Office for historic mapping including pre-Ordnance Survey maps, published and unpublished documentary sources (sourced by APS);
 - Landmark data (sourced by APS);
 - LiDAR data (sourced by APS);
 - Geological mapping and borehole information held by the British Geological Survey;
 - Assessment of relevant archaeological grey literature reports held by the Archaeology Data Service (ADS) and the HER;
 - Tendring District Historic Environment Characterisation Report (Tendring District Council and Essex County Council 2008);
 - Tendring Geodiversity Characterisation Report (Tendring District Council and Essex County Council 2009); and
 - Essex Historic Grazing Marsh Project (Essex County Council 2014).
22. These sources were collated into a dataset of designated and non-designated heritage assets within the study areas (Figure 1) and are presented as part of the baseline conditions described in Section 5. Following the collation of data, it was compiled into gazetteers (Annex A and Annex B) with the digital information plotted into a geographic information system (GIS) dataset along with mapping data, allowing for rigorous spatial analysis of the dataset.

3.3.1 Cartographic sources

23. A historic map regression exercise has been undertaken by APS as part of their assessment, the results of which are included in this baseline DBA.
24. The historic map data has been subject to a detailed examination as part of the ongoing development of the full PEIR assessment, ES chapter and DCO application to be submitted in due course.

3.3.2 Aerial photographic data

25. This baseline DBA includes the results of the aerial photographic data assessment, undertaken by APS (APS, July 2022) (see Section 5.8).
26. Aerial photographs can be very useful for identifying and / or assisting in the interpretation and identification of heritage assets and archaeological remains. The following sources were consulted in order to compile the aerial photographic data assessment:
 - HER;
 - Historic England Archive, Swindon;
 - Available online images sourced from Google Earth and Bing; and
 - NMP.
27. Further details regarding the methodology adopted for the aerial photographic data assessment will be provided in the full aerial photographic data assessment (APS, July 2022).

3.3.3 Light Detection and Ranging (LiDAR)

28. This baseline DBA includes the results of the LiDAR data assessment, also undertaken by APS (APS, July 2022) (see Section 5.8).
29. LiDAR is a remote sensing technique and stands for 'Light Detection And Ranging'. The technique uses an active laser sensor, which sends and receives rapid pulses of laser light from an airborne aircraft (sometimes known as Airborne Laser Scanning or ALS). The pulses of laser light strike the surface of the earth and are reflected back to the aircraft. The time taken for a pulse of light to reach the ground and return is recorded by the sensor, which allows the three-dimensional (x, y, z) location of a point to be determined. As such, LiDAR data can produce horizontally and vertically accurate elevation measurements, thereby enabling archaeological sites which survive as upstanding earthworks (sometimes only very subtle in nature) to be mapped. LiDAR data can also provide a greater insight into the surroundings of already known archaeological remains and can be used in conjunction with other methods such as aerial photographic assessment.
30. The assessment of LiDAR data which informs this baseline DBA was based on freely available data from the Environment Agency, reviewed in conjunction with aerial photographic data. Further details regarding the methodology adopted for the LiDAR data assessment are provided in the full report (APS, July 2022) (Annex D).

3.4 Data Handling

31. Of the sources outlined in Section 3.3, those with spatial data were incorporated into a GIS dataset using ArcGIS 10.8.1 so that they could be spatially analysed. The data were subsequently compiled into two gazetteers, one for designated heritage assets (Annex A) and another for non-designated heritage assets (Annex B), which also covers where monuments and find spots have been recovered / identified during specifically planned previous archaeological events.

32. At this baseline DBA stage, it is known that there are some duplicated records between the two datasets, but these have been rationalised, so any designated heritage assets also listed in the HER dataset have been incorporated into the designated heritage asset gazetteer and are referred to using the NHLE ID number. For the purposes of this report, the gazetteers are compiled and illustrated in British National Grid.

3.5 Chronology

33. Archaeological, cultural and historic material is generally studied within a framework of ‘periods’ or ‘ages’ that reflect the activities and cultural changes taking place over time. Dates are referred to as BC (before Christ), BP (before present) or AD (Anno domini) within the text. BP dates are used for periods of time older than circa 10,000 years ago whereas BC and AD affectively refer to calendar years. Archaeological periods have been broadly defined by the following date ranges:

- Palaeolithic: -1,000 000 to -10,000 BP
- Mesolithic: -10,000 to -4,000 BC
- Neolithic: -4,000 to -2,200 BC
- Early Prehistoric -1,000 000 to -4,000 BC
- Bronze Age: -2,600 to -700 BC
- Iron Age: -800 BC to 43 AD
- Later Prehistoric -4,000 BC to 43 AD
- Prehistoric -1,000 000 BC to 43 AD
- Roman: 43 to 410 AD
- Early Medieval (Saxon): 410 to 1066 AD
- Medieval: 1066 to 1540 AD
- Post Medieval: 1540 to 1901 AD
- 19th Century: 1800 to 1899 AD
- Modern: 1900 AD to present day

3.6 Assessing Heritage Significance and Importance

34. The term significance, in relation to heritage policy, is identified in the National Planning Policy Framework (NPPF) (Ministry of Housing, Communities and Local Government 2021 NPPF Annex 2: Glossary) as “The value of a heritage asset to this and future generations because of its heritage interest. That interest may be archaeological, architectural, artistic or historic. Significance derives not only from a heritage asset’s physical presence, but also from its setting.”
35. The importance of a heritage asset is the overall value assigned to it based on its heritage significance, e.g., reflecting its statutory designation or, in the case

of non-designated assets, the professional judgement of the assessor. Historic England’s industry standards and guidance (Historic England, 2015b and Historic England, 2017a) also refers to an asset’s ‘level of significance’, which in this usage has the same meaning as importance.

36. Designated assets (e.g., Scheduled Monuments, Listed Buildings), non-designated heritage assets (e.g., HER monuments) and potential heritage assets (e.g., currently unknown archaeological remains) can all be identified as having a very high heritage significance, although designated heritage assets will be identified as high or very high significance more often than non-designated heritage assets. This is often due to the quality of a designated asset’s survival and preservation, and/or a combination of its archaeological, architectural, artistic and historic interests.
37. Relevant to this definition of heritage significance, evidence for some heritage assets, particularly non-designated buried archaeological remains, is often an incomplete picture due to a lack of data on the remains (e.g., where they haven’t been subject to any form of archaeological evaluation). Thus, the categories and definitions of heritage significance do not necessarily reflect a definitive level of importance for a non-designated asset. Where uncertainty occurs, a precautionary approach is to assign high importance; a good practice in impact assessments, which reduces the potential for impacts to be under-estimated.

3.7 Setting of heritage assets

38. A heritage asset’s setting, and how it contributes to its significance, is a complex and far reaching subject. The NPPF identifies setting as that which encompasses an asset’s surroundings in which it is experienced. The extent of setting is not fixed and can contribute both positively and negatively to the heritage significance of an asset.
39. Views allow for a concise method of articulating an asset’s physical surroundings and how the setting is experienced or appreciated. Other considerations when identifying how setting contributes to an asset’s significance include the asset’s physical elements as well as perceptual and associational attributes relating to its surroundings. Examples of these considerations include: the asset’s relationship with other assets, its visual dominance, tranquility, effect of noises, smells and other ‘pollution’ issues, degree of interpretation or promotion to the public, and celebrated artistic representations.
40. Identifying and articulating the setting of a heritage asset and how that setting contributes to its heritage significance follows the methodology as recommended by Historic England in the Setting of Heritage Assets: Historic Environment Good Practice Advice in planning Note 3 (Historic England, 2017a).
41. This guidance document recommends a stage-based approach for assessing the implications of development proposals, as follows:
 - Step 1: identify those heritage assets whose settings might be affected;

- Step 2: assess whether, how and to what degree setting makes a positive contribution to the value of those heritage assets;
 - Step 3: assess the effect of the proposed development on the significance of those assets due to changes to setting;
 - Step 4: maximise enhancement and minimise harm; and
 - Step 5: make and document decisions and monitor outcomes.
42. The first step of this process has been undertaken as part of this report. Once there is further indication of the location of above ground infrastructure, further consideration of setting assessment can be progressed. In the meantime, the baseline data gathered within 5km of the onshore substation zone and 1km of the cable corridors has been used to feed into the site selection process and informed areas for avoidance of designated assets and early micrositing of infrastructure.
43. An initial appraisal of designated and non-designated heritage assets (Annex B and Annex C, Figure 3 and Figure 4) within these study areas was carried out using current and historic OS mapping, Google Maps, and information provided by the NHLE and HER.
44. No walkover survey has been undertaken at this stage as the present DBA aims mainly to identify and characterise the available data within the study areas and highlight any areas where further, more detailed assessment will be required. A walkover survey will be undertaken once the onshore project area has been better defined and will form either an Addendum to this report or a separate accompanying report.
45. An initial site visit was undertaken on 12th July by NFOW and Royal HaskoningDHV and attended by representatives from Essex County Council HES (Place Services), Historic England and Essex County Council's Principal Planning Officer to agree cultural heritage viewpoints of the refined onshore substation zone, including targeted assets within the ZTV to inform viewpoints for the setting assessment. Further details are given in Section 5.9.

3.8 Assumptions and Limitations

46. The HER is not a complete record, as it relies on non-designated assets being recorded and reported. The amount of archaeological work and surveys undertaken in an area and whether resulting findspots have been reported can limit the level of records within the HER. Similarly, unknown heritage assets are being found regularly, as part of new developments or new local research. As such, the HER is not a final record and does not preclude further assets being found in the future.
47. The report does not include a walkover survey as the exact location and layout of infrastructure has not yet been fully established. A walkover survey will be undertaken once the onshore project area has been better defined and will form either an Addendum to this report or a separate accompanying report.

4 Legislation, Policy and Guidance

4.1 Legislation

4.1.1 Ancient Monuments and Archaeological Areas Act (1979) (as amended)

48. This act states that any archaeological site or historic building of national importance can be designated as a Scheduled Monument and registered with the Department of Culture, Media and Sport (DCMS). Any development that may physically affect the monument is subject to the granting of Scheduled Monument Consent. Historic England advises the government on individual cases for consent and offers advice on the management of Scheduled Monuments.

4.1.2 Planning (Listed Buildings and Conservation Areas) Act (1990)

49. This act covers the registration of listed buildings (buildings that are seen to be of special architectural or historic interest) and the designation of Conservation Areas (areas of special architectural or historic interest, the character of which is desirable to preserve or enhance). A building may be listed as grade I, II* or II and may not be demolished, altered or extended without Listed Building Consent being granted.

4.1.3 Historic England Register of Parks and Gardens

50. The Register of Parks and Gardens is held by Historic England, which grades registered parks and gardens as grade I, II* or II, along the same lines as listed buildings. Registered parks or gardens are not protected by a specific act or consenting regime but local authorities will give great weight to their conservation. The NPPF defines them as a designated heritage asset and as such their conservation is an objective of sustainable development.

4.1.4 Hedgerow Regulations 1997, as amended by The Hedgerows (England) (Amendment) Regulations 2002

51. These regulations define which hedgerows within England are identified as important and protected against removal and various other works. Heritage-specific criteria for precluding removal of a hedgerow includes if the hedge forms a historic parish or township boundary; it incorporates an archaeological feature which is a Scheduled Monument; or is part of a field system forming part of a key landscape characteristic, such as a Registered Park and Garden.

4.2 National Policy

4.2.1 National Planning Policy Framework

52. The NPPF (Ministry of Housing, Communities & Local Government, updated 2021) forms the basis for the Government's planning policy direction. It gives protection to designated and non-designated heritage assets. Provision for the historic environment is detailed within Section 16: Conserving and Enhancing the Historic Environment, which directs Local Planners to set out a "positive strategy for the conservation and enjoyment of the historic environment,

including heritage assets most at risk through neglect, decay or other threats” (para. 190) and “In doing so, they should recognise that heritage assets are an irreplaceable resource and should be conserved in a manner appropriate to their significance” (para. 189).

53. The NPPF also states that great weight should be given to the conservation of designated heritage assets (World Heritage Sites, Scheduled Monuments, Listed Buildings, Protected Wreck Sites, Registered Parks and Gardens, Registered Battlefields or Conservation Areas). If an asset is identified as being lost due to a development, it requires developers to record and advance understanding of the significance of any heritage assets to be lost (wholly or in part) in a manner proportionate to their importance and impact, and to make this evidence (and any archive generated) publicly accessible (para. 205).

4.2.2 National Policy Statements for Energy

54. These policies (specifically EN-1: Overarching NPS for Energy and EN3: National Policy Statement for Renewable Energy infrastructure) set out the Government’s policy for delivery of nationally significant energy infrastructure. Section 5.8 of EN-1 sets out the Government’s stance on protecting the historic environment and assessing the impact of any new energy infrastructure. It states that in considering the impact of a proposed development on any heritage assets, the Planning Inspectorate (PINS) should consider the nature and significance of the assets and the value they hold. Section 2.5.34 of EN-3 also states that when considering any impact on the historic environment, PINS should take into account the positive role that large-scale renewable projects play in the mitigation of climate change and delivery of energy security.
55. It is noted that the NPS for Energy (EN-1) and the NPS for Renewable Energy Infrastructure (EN-3) are in the process of being revised. A draft version of each NPS was published for consultation in September 2021 (Department for Business Energy and Industrial Strategy (BEIS) (2021a) and BEIS (2021b) respectively). The relevant additional NPS requirements not presented within the current NPS include the requirement within section 5.9.14 of EN-1 which encourages the applicant, where opportunities exist, to prepare proposals which can make a positive contribution to the historic environment, and to consider how their scheme takes account of the significance of the heritage assets affected.

4.3 Local Policy

4.3.1 Tendring District Local Plan

56. Due to strategic cross-boundary policies and allocations, Tendring, Braintree and Colchester’s Local Plan share an identical Section 1. Tendring specific policies and allocations can be found within Section 2 of the Local Plan.
57. Section 1 of the local plan (Tendring District Local Plan 2013-2033 and Beyond: North Essex Authorities, 2021) details the direction that the North Essex Authorities, including Tendring District Council wish to take their policies and allocations.

- 58. Section 2 of the Local Plan used for planning decisions was adopted on 25th January 2022 (Tendring District Local Plan 2013-2033 and Beyond, 2022).
- 59. Objective 7 Historic Environment states that: To conserve and enhance Tendring District’s historic environment, including: heritage; respecting historic buildings and their settings; heritage assets; landscapes; links; and views. Policy SPL3 gives the requirements for Sustainable Design and states with particular relation to heritage that “the design and layout of the development maintains or enhances important existing site features of landscape, ecological, heritage or amenity value”.

4.4 Standards and Guidance

- 60. Standards and guidance is given by the Government on how the historic environment can be enhanced and conserved through the planning process and a number of standard and guidance documents have been produced by Historic England and ClfA regarding assessing the Historic Environment and implementing a best practice approach. These have been referred to during the compilation of this DBA.

Table 4-1 Standard and Guidance documents relevant to assessment of the historic environment

GUIDANCE	RELEVANT TO ASSESSMENT
Conserving and enhancing the historic environment. (Ministry of Housing, Communities & Local Government (2014, updated 2019)	Sets out advice to ensure the Government’s policies on protecting and enhancing the historic environment are understood and followed when making planning decisions. The advice details the main legislative framework for planning and the historic environment, followed by details on how planning decisions should consider the historic environment.
The Historic Environment in Local Plans: Historic Environment Good Practice Advice in Planning 1 (Historic England, 2015a)	Details the processes involved in the decision-making process for the historic environment at a local planning level, providing guidance in implementing the NPPF requirements. Guidance within the document is relevant to ensuring data and documentation for the historic environment is of the standard required.
Managing Significance in Decision-Taking in the Historic Environment: Historic Environment Good Practice Advice in Planning 2 (Historic England, 2015b)	Provides advice and guidance on assessing the significance of heritage assets, and how to understand the nature, extent and level of significance. It provides guidance on how to understand the impact of a proposed development on the heritage significance of an asset and how to identify ways to avoid, minimise or mitigate that impact which meets the objectives of the NPPF.
The Setting of Heritage Assets: Historic Environment Good Practice Advice in Planning 3 (Historic England, 2017a)	Provides guidance on establishing the setting of a heritage asset, how that setting contributes to the asset’s significance, and to what extent a proposed development might impact upon an asset’s significance.
Standard and guidance for historic environment desk-based assessment (ClfA, 2020)	Provides guidance for the compilation and assessment of baseline historic environment data. It includes guidance on what should and should not be included in a DBA.
Code of Conduct (ClfA, 2014)	Promotes the standards of conduct and self-discipline required of a member in the interests of the public and in

GUIDANCE	RELEVANT TO ASSESSMENT
	pursuit of the study and care of the physical evidence of the human past.
Principles of Cultural Heritage Impact Assessment in the UK (IEMA, IHBC and CIfA, 2021)	Authoritative set of principles that promotes good practice in cultural heritage impact assessment.

5 Historic Environment Baseline

5.1 Introduction

61. The following section details the currently known heritage assets within the study areas, which form the baseline data to identify and characterise the historic environment. The full data sets for designated and non-designated heritage assets are included as Annex A and Annex B, respectively.

5.2 Location, Topography and Geology

62. The onshore cable corridor continues inland on a roughly north-west alignment from Great Holland towards Little Bromley via Landermere, Tendring Green and Horsley Cross. The Tendring Brook is crossed to the north-east of Tendring and the Holland Brook to the north-west of Horsley Cross. The onshore substation zone is located to the west of Little Bromley.
63. The north-western extent of the study area, around Little Bromley, forms the highest parts of the study area ranging from 35m Ordnance Datum (OD) to 30m OD and gradually declines to 20m OD around Great Holland in the south-eastern extent of the study area. The study area descends to 5m OD towards the Holland Brook which runs almost in parallel to the south-west of the study area.
64. The underlying bedrock geology across the study area is London Clay comprising fossilised plants and wood and nodules of calcium phosphate (cement stones) in layers, which contain fossil bones of mammals, birds, sharks and other animals, laid down on the floor of a sub-tropical sea approximately 50 million years BP.
65. After the Anglian glaciation (424,000 years BP), the River Thames was diverted to its modern channel which left a series of terraces (Kesgrave Sand and Gravels) exposed. These were then covered indiscriminately by the deposition of brickearth during the Devensian glacial stage (15-20,000 years BP). These superficial deposits of Brickearth are recorded within the north-western extent of the study area with pockets towards the south-east. Localised areas of Kesgrave Catchment Subgroup Sands and Gravels are recorded near Tendring, Thorpe-le-Soken and Great Holland. The valley slopes of the Holland Brook and Hamford Water are covered by Alluvium.
66. Essex County Council and Tendring District Council have undertaken a study of the geodiversity of the district, which culminated in a GIS data set and

accompanying report characterising geodiversity. It has been designed as a tool to support planning decisions and development control in the area. The project was developed primarily to serve as a tool for Tendring District to use in the creation of its Local Development Framework and to facilitate the development of positive approaches to the integration of geodiversity objectives into spatial planning for the District. The results of the Tendring Geodiversity Characterisation Report (Essex County Council and Tendring District Council 2009) form a critical resource for better understanding the geoarchaeological resource and its importance.

67. The report provides a detailed analysis of the previous courses of the River Thames and Medway and detailed discussion of underlying geology and overlying soils. An explanation of geologically derived cropmarks is also provided, stating that it is generally confined to generally flat areas of brickearth, and represents the results of Glacial melts.
68. The report identified Geodiversity Character Areas (GCA) and further breaks these down into Geodiversity Character Zones (GCZ), which provide an invaluable understanding of the underlying character of the geology within the study area. For the purposes of this DBA, a summary of the GCAs within the study area is provided below and presented in Figure 2. A more detailed review and consideration of the GCAs and GCZs located within the study area will be presented in the Geoarchaeological DBA (forthcoming) (see also Section 7.4).
69. There are two main GCAs which fall within the study area:
 - GCA 1 Tendring Plateau extends across the northern section of the study area with pockets recorded to the south. This is further subdivided into GCZs 1.2, 1.4, 1.5, 1.6, 1.7 and 1.8.
 - GCA 13 London Clay extends across much of the central and southern portions of the study area. This is further subdivided into GCZs 13.1 and 13.2.
70. The remaining areas within the study area consist of localised GCAs including GCA 4, 6, 7, 12, 16 and 18. A summary of each GCA is provided below.

5.2.1 GCA 1 Tendring Plateau

71. The plateau is flat or gently undulating and dissected by a number of stream valleys. The area is largely covered by brickearth deposits which cover gravels that were deposited by ancient courses of the River Thames and River Medway. The brickearth gives rise to rich and fertile soils which have been exploited for agriculture since the earliest prehistoric agrarian communities.

5.2.2 GCA 4 Alresford Valley System

72. The Alresford valley consists of a series of relatively steep-sided river valleys, flowing southwards into the Colne.

5.2.3 GCA 6 Ardleigh Gravels

73. The Ardleigh Gravels belong to the second highest of the four Kesgrave Formations on the Tendring Plateau. The band of sands and gravels located in the north of the District was deposited by the pre-diverted Thames c.550,000 years BP, when it flowed across the north of the district. The stratigraphic sequence is interbedded with significant interglacial deposits and a buried soil. Where the Ardleigh Gravels are overlain by brickearth they form part of GCA 1.

5.2.4 GCA 7 Wivenhoe Gravels and Cooks Green Gravels

74. The Wivenhoe and Cooks Green Gravels belong to the third highest of the four Kesgrave Formations on the Tendring Plateau. The band of gravels were deposited by an earlier course of the Thames as it flowed north-eastwards across Tendring around 500,000 years BP. These gravel deposits represent the Thames and Thames/Medway channels respectively.

5.2.5 GCA 12 Hamford Water

75. Hamford Water is a large and shallow embayment comprising tidal creeks, intertidal mudflats and sandflats, saltmarshes, islands, beaches and marsh grasslands. The area is underlain by London Clay which outcrops within the basin as small islands. The fine-grained sediments of the London Clay represent the accumulation of mud on a sub-tropical sea floor over 50 million years ago. The London Clay contains fossil bones of warm-loving marine mammals as well as birds, sharks and other animals and fossilised plants and wood representative of rainforest vegetation brought/washed in by rivers.

5.2.6 GCA 13 London Clay plateau and coastal slopes around Hamford Water and Brightlingsea

76. The area includes the gently undulating London clay plateau across the central region of the District from Wrabness in the north to Clacton in the south and the low coastal slopes around Hamford Water and Brightlingsea. It includes two geological SSSIs at Harwich and the Naze. The diversity of fossils and form of preservation in these areas is of great significance for research.

5.2.7 GCA 16 Holland Brook Valley

77. The area covers the steep sided valley slopes of the Holland Brook, the alluvial floodplain and Holland Haven marshes.

5.2.8 GCA 18 Exposures of Red Crag and sediments from the Cromerian Complex

78. At Beaumont, an area of the distinctive red shelly sand known as the Red Crag is exposed. The Red Crag is composed of sediments and shells deposited in the near-shore environments of the sea around 2.4 million years BP.

5.3 Designated Heritage Assets

79. There are 479 designated heritage assets within the study area for designated heritage assets (see Annex A and Annex C Figures 3a-3i), comprising

seven Scheduled Monuments (SMs), two Registered Parks and Gardens, 462 Listed Buildings and eight Conservation Areas. This section provides a short summary of these designated heritage assets. As the project intends to avoid all designated heritage assets, no direct physical impacts are anticipated to occur. These assets will therefore predominantly form part of the settings assessment in the wider PEIR and ES, in which they will be considered in greater detail, so that any non-physical impacts associated with a change in setting resulting from the project's operation can be more fully understood.

5.3.1 Scheduled Monuments

80. There is one Scheduled Monument located approximately 300m to the north-east of the onshore cable corridors and onshore substation zone, at Hamford Water: the 19th century Beaumont Quay (NHLE List Entry 1020688). The remains of the 19th century quay are combined with those of a largely intact lime kiln together with the standing and buried remains of associated buildings and the wreck of a contemporary cargo vessel. The lime kiln is a rare example of an East Anglian form, surviving in very good condition, and is the only one of its type (mixed feed) to survive in this area. The quay itself, the remains of the sailing barge, the associated store where the traded goods would have been stowed away and the lime kiln representing associated industrial enterprise.
81. A further six Scheduled Monuments are located within the wider study area (Figures 3a-3i).
82. To the north of the onshore substation zone, approximately 1.6km at Lawford, is the Scheduled settlement site of a Neolithic enclosure (NLHE List Entry 1002157). The settlement site, also known as Tye Field, is a circular enclosure with opposed entrances showing as a cropmark. In appearance, it is similar to a henge, although excavation in the 1960s proved it to be a Neolithic domestic site.
83. Also, to the north (approximately c.2.6km), is the Scheduled Round Barrow west of Lawford Hall (NLHE Listed Entry 1002125). Round barrows are funerary monuments dating from the Late Neolithic period to the Late Bronze Age.
84. Further north, on the banks of the River Stour (approximately c.3.3km north of the onshore substation zone) are the Scheduled ring ditches south-west of Reed Island (NHLE List Entry 1002135).
85. To the west of the onshore substation zone (just over 1.5km) is the Scheduled cropmark site south of Ardleigh (NHLE List Entry 1002146), represented by cropmarks of possible Bronze Age or Iron Age cemeteries.
86. To the north-east of the onshore substation zone (approximately 4km), is the Scheduled 18th century Mistley Towers (NHLE List Entry 1002154). The two porticoed classical towers stood at each end of the now demolished parish Church of St Mary the Virgin. The towers are also Grade I Listed (NHLE List Entry 1240390, 1261061).
87. Further north-east (approximately 4.5km) at Mistley Heath, is the Scheduled Site of Old St Mary's Church (NHLE List Entry 1002142). The ruins of the

medieval former parish church comprise flint and rubble and are overgrown by vegetation. The ruins are also Grade II Listed (NHLE List Entry 1240277).

88. All these monuments have been scheduled due to their national importance and significance (incorporating archaeological and historic interest) and can often form a primary part of the historic landscape or townscape character of the local area.
89. All of the monuments can be identified as being of high heritage importance, with significance being derived from their archaeological and historical interest.

5.3.2 Registered Parks and Gardens

90. There two Grade II Registered Parks and Gardens within the study area. The designation at Thorpe Hall (NHLE List Entry 1000521) is located just over 600m to the south-west of the onshore cable corridors and onshore substation zone at Thorpe Hall and comprises an early 20th century shrub and water gardens developed by the owner, Lady Byng, from 1913 onwards.
91. Beth Chatto Gardens (NHLE List Entry 1468784) are a series of informal gardens, developed from 1960 onwards, with additions and alterations in the late 20th and early 21st century, by Beth Chatto. The gardens are located 4.1km to the south-west of the onshore cable corridors and onshore substation zone.
92. These are considered as being of high heritage importance, with significance being derived from their archaeological and historical interest.

5.3.3 Listed Buildings

93. Of the 462 Listed Buildings, 15 are designated as Grade I, 30 are Grade II* and the remaining 417 are Grade II. Within 500m of the onshore cable corridors and onshore substation zone there are three Grade II* Listed Buildings and 27 Grade II Listed Buildings. No Listed Buildings are located with the onshore cable corridors and onshore substation zone.
94. Two Grade II Listed Building are located immediately adjacent to the onshore cable corridors and onshore substation zone:
 - Barker's Farmhouse (NHLE List Entry 1322630), on Swan Road, Beaumont-cum-Moze (almost mid-way along the onshore cable corridors). The 16th century farmhouse is a two-storey timber-framed and plastered building, with handmade red clay tiles, and has some 19th century alterations; and
 - Hempstall's Farmhouse (NHLE List Entry 1240504), off the A120 Colchester Road 450m south east of Horsley Cross. The a two-storey red brick farmhouse dates to at least the 17th century with various later alterations.
95. As stated above, three Grade II* Listed Buildings are located within 500m of the onshore cable corridors and onshore substation zone:
 - The Church of St Mary (Grade II*, NHLE List Entry 1337175) is located near the onshore substation zone, to the south-west of Little Bromley. The parish church comprises an early 12th century nave, whilst the chancel was rebuilt in the 14th century, the lower stages of the west tower constructed in the

early 15th century with the upper stage rebuilt in the 16th century. It is constructed of puddingstone rubble and is part plastered with stone dressings, with red brick to the upper stages of the west tower and has a red plain tiled roof on the chancel. A viewpoint from the Church as been agreed with Historic England and Essex County Council;

- The Church of All Saints (Grade II*, NHLE List Entry 1165610) is located near the landfall in Great Holland. The original parish church was rebuilt circa 1866 by Sir Arthur Blomfield with lint and stone dressings. The red brick west tower dates to the 15th/16th century; and
 - The Homestead (Grade II*, NHLE List Entry 1111531) is located in Frinton-on-Sea Circa 1905-6. C.F.A and is a two storey L-plan rough rendered brick house with attics to gables. The house was designed by the architect and furniture designer Voysey for A.C. Turner. There are stone window surrounds and mullions.
96. Although the Listed buildings show a scattered distribution across the full extent of the study area, there are some areas in which a notable concentration of such heritage assets occur. Such concentrations are commonly observed in association with historical towns and settlements within the study area.
 97. A number of these concentrations of Listed Buildings commonly reside in areas designated as Conservation Areas (see Section 5.3.4 below) within the study area, such as Thorpe-le-Soken, Manningtree and Mistley, Dedham, and Ardleigh, for example.
 98. There are several Listed Buildings that are sited in a seemingly more sporadic way; these tend to be agricultural, religious or individual residential buildings in origin. Examples include Jennings' Farmhouse (Grade II, NHLE List Entry 1111459) (also an agreed viewpoint), Chequers Farmhouse (Grade II, NHLE List Entry 1111419), Parish Church of St Leonard (Grade II, NHLE List Entry 1112127), The Hollies (Grade II, NHLE List Entry 1112130), and Millington House (Grade II, NHLE List Entry 1147589).
 99. Examples of other types of structures which are listed include public houses (e.g., The Sun Public House, Grade II*, NHLE List Entry 1273783), War Memorials (e.g., Grade II, NHLE 1391298), fountains (e.g., Swan Fountain, Grade II, NHLE List Entry 1074956), pumps (e.g., Pump adjacent to east return of number 12, Grade II, NHLE List Entry 1240303), kilns (e.g., Kiln at east end of Maltings adjacent to north street, Grade II, NHLE List Entry 1239944), and numerous garden walls and gates associated with Listed Buildings.
 100. The Grade I and II* Listed Buildings are certainly considered to be of high heritage importance to the local area and wider region, adding to the distinct quality and character of historic non-designated settlements and Conservation Areas, as well as the wider environment, particularly through shared intervisibility between buildings with vertical dominance (e.g. parish church spires).

5.3.4 Conservation Areas

101. Great Holland Conservation Area is located within 500m of the onshore cable corridors and onshore substation zone, with Thorpe-le-Soken, Tendring, Lawford and Manningtree and Mistley Conservation Areas located within 1km of the onshore cable corridors and onshore substation zone. The remainder are located over 1km from the onshore cable corridors and onshore substation zone. East Berholht Conservation Area extends 40m into the northern edge of the 5km study area and therefore has not been included in this assessment as the vast majority of the Conservation Areas sits beyond 5km of the onshore cable corridors and onshore substation zone.

102. Table 5-1 summarises the special character of each Conservation Area.

Table 5-1 Conservation Areas within the study area

NAME	SPECIAL CHARACTER
Dedham	No appraisal available at time of writing, however the Dedham Conservation Area is located within the Dedham Area of Natural Beauty (AONB). It is c. 41.4ha in area and adjacent to the River Stour. Dedham has a high concentration of Grade I, II* and II Listed Buildings, primarily consisting of buildings, cottages and houses from the medieval period onwards.
Manningtree and Mistley	<p>The special quality of Manningtree derives from reputedly being the smallest medieval planned town in the country, with its character deriving from the older buildings lining its historic streets. Other parts of the town relate to its expansion inland, with vernacular and classical houses, artisans dwellings and more modern infilling.</p> <p>The special character of Mistley combines its planned 18th century quarter with artisans houses, either side of the remains of the giant maltings and their quayside, and a further area of workers' houses to the south-east.</p> <p>Both towns have an important relationship with their setting, particularly the Stour estuary, which has been a significant element in their history and development. The area is complete by the designation of the attractive if degraded designed landscape associated with the long-vanished Mistley Hall.</p>
Lawford	The special quality of Lawford Conservation Area lies in the importance of Lawford Hall and its designated landscape, to the intrinsic character of the church and of church hill, and the quality of the earlier sections of the main part of the village. The main developed part of the Area on Wignall street is in a relatively deep valley, secluded by the landform and mature trees. The Area is also notable for the wealth of views in and around the parkland, and over the Stour estuary.
Bradfield	The special character of Bradfield Conservation Area stems from the historic and architectural importance of the little group of buildings historically associated with the parish church of the dispersed settlement. Alongside the church, churchyard and former vicarage, the character of the Area derives mainly from its vernacular cottages fronting the mains roads, most particularly the individual cottages with prominent facades and gables on The Street.
Ardleigh	The special quality of Ardleigh Conservation Area comes from its setting of a small medieval village set at

	<p>an important road junction, alongside retaining its fine church and sequences of attractive vernacular buildings. The well-treed approaches to the north and east are essential to the character of the village and are also included in the Area. The village expanded southwards in the 19th century, resulting in further groups of distinctive buildings, which with their settings are also recognised.</p>
Tendring	<p>The special character of Tendring Conservation Area derives in its setting of a linear village straddling one of the main cross-country routes through the district. The Area consists of buildings predominating at its eastern end, and for a short section of The Street in the centre of the village, whilst frontage walls are also prominent in fronting both cottages and the extensive grounds of The Grange. Otherwise, the curving spine of the village is almost entirely framed by mature planting, either specimen trees or hedgerows, where they frame the attractive and informal group of older properties, including the Church. Properties built up to the Second World War tend to be more prominent in the street scene, those constructed afterwards are generally set back behind individual or grouped accesses.</p>
Great Holland	<p>The special character of Great Holland Conservation Area lies in the relationship between a formal, enclosed area in front of the Ship Inn and the sinuous lane leading to the Church, Hall and extensive views over the coast.</p>
Thorpe-le-Soken	<p>The special quality of Thorpe-Le-Soken Conservation Area derives ultimately from its importance in Medieval times, indicated by the wealth of historic buildings lining a sinuous main street. Neighbouring parts of the village that relate to the Medieval core in plan form and in the intrinsic interest of their buildings are also included in the Area because of their supporting role. The Area contains a wealth of mature trees which frame buildings and spaces and contribute to its character and appearance.</p>

103. These Conservation Areas are identified as being of high heritage importance to the region, adding to the historic character of the landscape and townscapes.

5.3.5 Ancient Woodland

104. 30 sections of Ancient Woodland are identified by Natural England within the study area. Ancient Woodland is any woodland that is older than AD1600 (Forestry Commission & Natural England, 2022). Ancient woodland has an inherent heritage interest, often contributing to the setting of other nearby heritage assets and having the potential to provide evidence of historic coppicing and other woodland industries (e.g., charcoal or iron production). No such evidence is identified within the HER data within the study area.

105. Similarly, sections of ancient woodland can add greatly to an area’s historic landscape character, and often enhancing the setting of heritage assets. As such they can form a useful addition to the baseline data.

106. The majority of ancient woodland is located over 2km from the onshore cable corridors and onshore substation zone and mainly to the south of the onshore substation zone. Ten areas of ancient woodland are located within 500m of the onshore cable corridors and onshore substation zone, with the closest being Simons Wood (NF ID 1117171) which lies adjacent to the onshore cable corridors and onshore substation zone, located to the east of Tendring.

Table 5-2 Ancient Woodland within the study area

ID	NAME	TYPE	AREA (HA)	EASTING	NORTHING	DISTANCE
45914	SIMONS WOOD	Ancient Replanted Woodland	3.30	616014	223979	0m
4844		Ancient & Semi-Natural Woodland	0.78	608356	227545	280m
48113	TENDRING GROVE	Ancient & Semi-Natural Woodland	1.20	615380	224249	340m
48114	TENDRING GROVE	Ancient & Semi-Natural Woodland	0.91	615189	224411	340m
48115	TENDRING GROVE	Ancient Replanted Woodland	2.75	615332	224389	340m
34591	HOLLANDHALL WOOD	Ancient & Semi-Natural Woodland	5.32	622046	219574	370m
4843		Ancient & Semi-Natural Woodland	0.78	608200	227525	380m
4845		Ancient & Semi-Natural Woodland	1.30	608148	227545	390m
31123	GRAVEL WOOD	Ancient & Semi-Natural Woodland	7.84	616196	225313	470m
47345	STONEHALL WOOD	Ancient & Semi-Natural Woodland	1.91	615801	225599	500m
47346	STONEHALL WOOD	Ancient Replanted Woodland	0.92	615867	225622	600m
4830		Ancient & Semi-Natural Woodland	3.17	607635	225802	2km

ID	NAME	TYPE	AREA (HA)	EASTING	NORTHING	DISTANCE
37292	LITTLE BENTLEYHALL WOOD	Ancient & Semi-Natural Woodland	27.67	611300	224424	2.5km
37293	LITTLE BENTLEYHALL WOOD	Ancient Replanted Woodland	1.77	611503	224171	2.5km
37294	LITTLE BENTLEYHALL WOOD	Ancient Replanted Woodland	2.63	611079	224264	2.5km
37295	LITTLE BENTLEYHALL WOOD	Ancient Replanted Woodland	4.80	611512	224422	2.5km
37296	LITTLE BENTLEYHALL WOOD	Ancient Replanted Woodland	6.52	611212	224648	2.5km
39448	MILL WOOD	Ancient & Semi-Natural Woodland	4.51	607538	224881	2.7km
39663	MONEY WOOD	Ancient & Semi-Natural Woodland	1.72	606844	225291	2.9km
49781	WALLS WOOD	Ancient & Semi-Natural Woodland	10.80	603817	227220	3.9km
49782	WALLS WOOD	Ancient & Semi-Natural Woodland	1.43	603884	227580	3.9km
25870	CHURN WOOD	Ancient & Semi-Natural Woodland	18.39	603583	225971	4.4km
48288	THE HAUGH	Ancient & Semi-Natural Woodland	0.78	609315	233708	4.5km
48289	THE HAUGH	Ancient & Semi-Natural Woodland	3.58	609409	233802	4.5km
48290	THE HAUGH	Ancient Replanted Woodland	1.76	609372	233735	4.5km
25871	CHURN WOOD	Ancient Replanted Woodland	7.80	603681	225795	4.6km
41539	PALEGATE WOOD	Ancient & Semi-	5.81	606164	223523	4.7km

ID	NAME	TYPE	AREA (HA)	EASTING	NORTHING	DISTANCE
		Natural Woodland				
22279	BIRCH WOOD	Ancient & Semi-Natural Woodland	10.67	603079	230612	4.8km
25008	CAPTAINS WOOD	Ancient & Semi-Natural Woodland	13.19	607501	222819	4.8km
41805	PARK WOOD	Ancient & Semi-Natural Woodland	1.37	606528	223069	4.9km

5.3.6 Registered Battlefields

107. There are no Registered Battlefields within the study area.

5.4 Non-designated heritage assets

108. All HER data has been compiled into a gazetteer (see Annex B and Annex C Figures 4a-4i) and the sub-sections below identify the known remains most relevant to the study area with additional information provided where available from archaeological reports, HER event record data, data held on the ADS and results from The Tendring District Historic Environment Characterisation Project (Tendring District Council and Essex County Council 2008) and the National Mapping Programme Essex: Management Report (Essex County Council and EH 2003).

109. Within the study area, there are a total of 277 HER records describing findspots (128), monuments (116), industry (1), maritime (1), landscape features (3), buildings (3) and Listed Buildings (25) (Annex B and Annex C Figures 4a-4hi). The Listed Buildings on the HER have been considered as part of the designated heritage assets to avoid duplication.

5.4.1 Palaeolithic

110. Tendring District is known to contain Palaeolithic deposits of international importance. Deposits of this level of importance are generally concentrated along the coast around Clacton and Jaywick, outside the study area. These Palaeolithic deposits from the wider Clacton area have produced a range of flint tools and the oldest wooden tool ever recovered from Britain. The deposits are of international importance and as such the name ‘Clactonian Industry’ is given to the evidence for production and typology of tools recovered from this region dating to 300,000 – 200,000 years BP. The Palaeolithic deposits also provide a rich source of information on the past environment, habitats, flora and fauna.

111. Essex County Council and Historic England undertook a project to develop a methodology and create a predictive model of the Palaeolithic resource at a county-wide scale, which resulted in a detailed report: *Managing the Essex Pleistocene* (2015). It builds on previous work, including the *Medway Valley Palaeolithic Project* (2009), the *Tendring Geodiversity Characterisation Project* (2009) and earlier *Aggregates Levy Sustainability Fund (ALSF)* funded projects carried out within Essex. As part of the *Managing the Essex Pleistocene* project, areas that can be characterised by their potential for the presence and survival of Palaeolithic archaeological remains and/or associated Pleistocene palaeoenvironmental remains were identified and named *Palaeolithic Potential Areas* (or *PPAs*). The study area is largely characterised by low potential areas, but one moderate potential PPA intersects the study area in two locations in the vicinity of *Thorpe-le-Soken*, namely *Thorpe Cross* and near the intersection of the railway lines to *Frinton-on-Sea* and *Holland-on-Sea* (east of *Thorpe-le-Soken*). The area is characterised as *Cooks Green/Wivenhoe gravel* (as per *Tendring Geodiversity Project GCA 7*) of *Kesgrave (Colchester)* formation with recorded Palaeolithic findspots within its extent and within close proximity to the mapped extent of this area.
112. Within the study area the Palaeolithic evidence can generally be characterised by flint tools (53850, 1917, 1919), some of which are broadly dated to the Paleolithic to Bronze Age.
113. Some of the HER records include sites where archaeological features and finds recovered have been dated between the Palaeolithic and later periods. A field north of *Carringtons Farm* (2457) containing cropmarks dating from at least the prehistoric period underwent trial trenching in 2011 (30 trenches). The cropmarks comprised a small sub-rectangular enclosure (possibly prehistoric). Three pits were excavated and produced prehistoric pottery and flints. One pot sherd was Late Iron Age in date and two other sherds were more tentatively assigned the same date. A further 21 features were identified and comprised field ditches (mostly undated) which share a southwest-northeast alignment in line with the present-day field boundaries, these were also undated but presumed to be post-medieval.
114. Other cropmark features within the wider area have been broadly dated to the prehistoric to Roman periods, though sometimes these are described as being masked in part by underlying geological conditions. Similarly, a series of cropmarks west of *Horsleycross Street* (3127) are masked in part by underlying geological conditions and have been broadly dated to the Palaeolithic to Post Medieval periods. Of these cropmarks, the sub-rectangular enclosure was presumed to be prehistoric in origin and the remainder of features included pits, trackways and field boundaries dating from the prehistoric to the Post Medieval periods.

5.4.2 Mesolithic

115. In the wider area, evidence from the Mesolithic period can largely be characterised by significant assemblages of microlith stone tools, particularly around the coast at *Walton-on-the-Naze*, which attest to the presence of transient groups relying on wild game and fishing for subsistence. Within the

study area records of Mesolithic finds include one tranchet axe (1918), Adze (53618), and a flint tool (53625). In the wider area other tranchet axes, maceheads and a perforated stone objects have also been found.

116. The sea levels began to rise during this period due to glacial melt and by the Mesolithic period there was probably a tidal estuary (48658) within the cable landfall search area, which occupied the area of low, flat, marshy land in the vicinity of the current Holland Brook (former Holland River). The estuary was known as the Gunfleet estuary from the Medieval period onwards. The estuary extended broadly along the line of the Holland Brook and surrounding marshlands and narrowed as it stretched northwest inland. It probably extended well beyond the present location of Fan bridge on the road between Great Holland Common and Cook's Green (Little Clacton) and may have been tidal as far as Weeley and navigable to smaller boats up to Thorpe-le-Soken further north.

5.4.3 Neolithic

117. Neolithic activity is well attested across the wider Tendring District and is evidenced by cropmarks of a monumental causewayed enclosure at St Osyth and ring ditch at Brightlingsea, which together have yielded one of the largest collections of early Neolithic ceramics of the East of England. Evidence suggests that during this period the population begins to move to a more settled agricultural existence.
118. Within the study area Neolithic evidence comprises a findspot of an axe head characteristic of this period (7413). The Neolithic finds are concentrated to the south of Lawford and finds such as Neolithic axe heads are much more common in this wider area. Over 1km north of the study area near Lawford a scheduled Neolithic settlement site (NHLE List Entry 1002157) initially identified as a cropmark and has since been variously excavated. Earthworks and a domestic structure have been identified, along with finds such as; Neolithic pottery, flint tools, bone pins and animal bones.
119. A Neolithic beaker burial was also recorded and scheduled (NHLE List Entry 1002146) near Ardleigh, approximately 1km outside the study area. The burial was found in a rectangular pit, with no other grave goods. A series of later features were also identified and are also located outside the study area. The features include Late Iron Age or early Roman field ditches (17435); Saxon evidence (17436); and Post Medieval evidence (17437).

5.4.4 Bronze Age

120. Evidence for Bronze Age evidence in the wider Tendring area can be characterised by Beaker pottery, barrows and cremation cemeteries. A locally distinctive form of pottery and funerary tradition has been recovered from cremation cemeteries at Ardleigh, Brightlingsea, Lodge Farm and Little Bromley (all outside the study area), with cremations being placed between barrows in large straight sided elaborately decorated Bucket Urns (evident as ring ditches). Bronze Age burials have also been found eroding from modern cliff faces north

of Walton, which would have still been a distance from the coastline during the Bronze Age.

121. A concentration of potential Bronze Age features has been identified around Carrington's Farm at the north of the study area. Two possible ring ditches both measuring 11m in diameter (17485 and 2640). The latter ring ditch (2640) is situated within a complex series of undated cropmarks (likely field boundaries, pit and trackway).
122. Two Middle Bronze Age hoards (51070 and 51086) and an axe (51077) have also been found within the study area. Evidence from the Late Bronze Age includes a vessel (51130).
123. There are various HER records broadly dated to the prehistoric period. They mainly comprise worked flints (2469) and arrowheads (3071). Various findspots of pottery (17745) and a red carnelian bead have also been recorded (2357) as prehistoric.
124. In the wider area there are various concentrations of cropmarks including curvilinear enclosures, trackways and field boundaries have also been broadly recorded as prehistoric in date. Several HER records in the wider area note that several enclosures show signs of irregular morphology and have been broadly dated to the prehistoric.

5.4.5 Iron Age

125. Evidence for Iron Age activity in the wider area is characterised by dispersed domestic and agricultural settlements, field systems, cremation burials and red hills (salt production). Evidence from sites such as St Osyth (over 5km to the west of the study area) suggest arable and pastoral farming were practiced, with the lower lying salt marshes being used for grazing. Wool production likely also formed part of the local economy, which was probably heavily influenced by the Trinovantes tribe, whose capital was located in the nearby nationally significant Iron Age settlement of Camulodunum (near modern Colchester over 16km to the north-west). A comprehensive account of Essex red hills is given in *The Red Hills of Essex: Salt-making in antiquity* published by Colchester Archaeological Group. One red hill is recorded within the study area at Beaumont Quay (3016) along with sherds of Iron age and Roman pottery found on the mound.
126. The majority of recorded Iron Age evidence within the study area are finds of coins (56322, 56331, 56374, 56375, 51854 and 51855), broaches (56322, 56375, 51858, 51861, 51862, 56330, 56332 and 56387) and other jewelry (56375 and 56325). There is a particular concentration to the south of Little Bentley, which is a common theme across the periods. This could be due to it being an area used for metal detecting, where finds have been properly recorded through the Portable Antiquities Scheme and subsequently the HER. However, there is a very notable concentration from the Iron Age through to the Post Medieval, suggesting this could be an area of particular sensitivity, consistent with multiperiod settlement and/or activity.

5.4.6 Roman

127. Evidence from the Romano-British period in the wider area suggests a dispersed settlement pattern during this period, with an associated agricultural landscape with localised industries. The Roman town at Colchester (7km west of the northern extent of the study area) would also have heavily influenced land use, settlement pattern and economy in the area. A number of villa sites have been identified at St Osyth, Little Oakley and Dovercourt (all located over 6km from the study area).
128. Various Roman roads are recorded within the study area, with a particular concentration at the northern extent of the study area, which is reflective of the influence of the Roman town at Colchester. Sections of the Roman road connecting Colchester to Manningtree cross this area (2573 and 2770) and have been identified partly by aerial photography and extant roads with probable Roman (or earlier) origins, such as Bromley Road. Two other Roman roads are recorded in this area north of Little Bromley (3147 and 3168/3128). There are two records of undated cropmarks (17110) within the vicinity of these roads, both of which also include possible sections of Roman road (2631).
129. Evidence of likely roadside settlement is recorded around Grange Road where roads 2573 and 3168 intersect. Record 17110 represents a very high concentration of cropmark features indicative of settlement including; a double-ditched rectangular enclosure with entrances, a curvilinear enclosure, the roads themselves and various linear features.
130. Record 17486 appears to be a continuation of field boundaries eastwards along road 3168, as well as a section of the road 3168 itself.
131. There are two other possible Roman roads recorded on the HER, though more are likely present within the study area. One is located south of Wolves Hall (3138) and the other (3073) is at the south of the study area between Tendring and Beaumont Quay.
132. The remaining Roman HER records within the study area are findspots. There are notable concentrations around Little Bromley (56327, 56333, 56339, 2316 and 2468), Beaumont-cum-Moze (56367, 56370, 56373 and 3077) and Beaumont Quay (7409 and 3071). The latter is probably associated with the supposed Roman road (3073). Two other finds are recorded at the southern extent of the study area and include a tile (3122) and coin (57299).

5.4.7 Early Medieval

133. Evidence from the Saxon period is generally sparse in the wider area, suggesting either continued occupation or reoccupation of previously abandoned villas and farmsteads, such as those at St Osyth. The name of which derives from the dedication of a minster church to Osyth, daughter of a Saxon King. Evidence for Middle Saxon domestic settlement and activity have been recovered from the Clacton area. Later Viking evidence is rare in Essex as a whole, but place name evidence at Kirkby-le-Soken and Thorpe-le-Soken near the south of the study area, are Danish in origin suggesting at least a general presence in the area.

134. The majority of early medieval HER records within the study area are findspots and include items such as horse tack (51331 and 51332), coins (51330 and 51163), pottery (7410, 7411 and 17746), a sword (51324) and a brooch (52899). The finds are fairly widely distributed across the study area with a loose concentration between Great Bromley and Little Bromley.
135. Features indicative of early medieval agricultural and industrial activity include various cropmarks of field boundaries and other features:
- Record 3162 comprises cropmarks of linear features, including a short stretch of double-ditched trackway and an extraction pit. The adjacent Ancient Woodland is notably called Gravel Wood and to the north Post Medieval gravel extraction is also evident from historic mapping.
 - Record 47285 comprises cropmarks of former field boundaries marked on 1st edition OS mapping just north of Thorpe Cross.
 - Record 3089, just north of Tendring Heath, is a ditch with associated field boundaries.

5.4.8 Medieval

136. Settlement patterns and activities in the wider area remained dispersed during the Medieval period, with villages (centered around churches and greens), hamlets, hall complexes and farmsteads providing settlement foci in an otherwise rural and agricultural landscape. These dispersed settlements were linked across the intervening agricultural land and commons by an extensive network of lanes connecting into the wider road network and roads to larger central markets.
137. Moated sites are a common small-scale settlement type in Essex, but less so in Tendring. The nearest Medieval moated hall is recorded at Gutteridge Hall in Weeley, over 3km to the west of the study area. A possible moat was recorded within the study area amongst other undated cropmarks (17241) east of Hannan Hall. Medieval activity is well attested at St Osyth and Great Bentley, where the remains of a windmill were identified and represents another relatively characteristic structure of Medieval Essex. No medieval mills are recorded within the HER data within the study area, though two Post Medieval mills are recorded.
138. Various cropmarks of possible medieval field boundaries (48329, 46798, 46801 and 46799) are recorded across the study area and are generally concentrated around Thorpe-le-Soken and Great Holland (3627 and 2983). These possible field boundaries are indicative of the agricultural activity that would have centered on settlements such as these.
139. Central markets for agricultural trade during this period would have been at Colchester, St Osyth and Manningtree. Coastal trade would have also formed an important aspect of the local economy during the Medieval period. Harwich (over 11km to the north-east) represents the main hub, with smaller sites at St Osyth, Manningtree and Beaumont Quay. The study area is largely located inland, so there are minimal records relating to coastal trade, though the few sites recorded would have fed into the wider economy during this period. There

are two presumed landing places recorded along the line of the former Holland River (48659 and 48661). They likely represent lanes that linked the Gunfleet estuary to the farms and villages on the higher land, allowing crops and other local produce to be loaded easily onto boats and carried along the river for trade in the wider area and into London. Remote landing places could also be used to avoid customs control and the isolated marshes at Holland earned a reputation for smuggling which carried on until the 17th century after the estuary had been reclaimed. Likewise, some of the quays along Hamford Water earned a similar reputation.

140. Beaumont Quay (3097) would have also been a landing place during this period and would have served the nearby Beaumont Hall (NHLE List Entry 1322628, Grade II* Listed Building). Stories of smuggling don't seem to be attached to Beaumont Quay, probably because it was purpose built to export produce from agricultural activities on the Beaumont Hall estate. Goods would have been taken by boat from the quay and along Landermere Creek, out to Hamford Water then southwards along the coast to London. There is also a medieval saltern recorded at Beaumont Quay, which would have been a common sight along the marshy coastal fringes of Landermere Creek, representing the continued growth of salt making in this area since the Iron Age.
141. Of the 55 records relating to medieval evidence within the study area 39 of those relate to findspots of items such as coins, horse tack, personal adornment, ampullae (flasks) and tokens. There are notable concentrations between Great Bromley and Little Bromley and at Beaumont-cum-Moze.

5.4.9 Post Medieval

142. Coastal trade continued to grow in importance during the Post Medieval period. The port at Manningtree 2km north of the study area thrived throughout the period largely due to its role in the shipping and transport of the area's agricultural produce and its growing role in the malting industry. Previously, the brewing of ale and beer had been predominantly on a small, domestic scale. The post medieval and modern periods saw the gradual growth of the brewing industry on an industrial scale which generated a thriving malting industry in this part of the county. Brightlingsea continued in existence as a trading port and smaller wharves existed at Beaumont-cum-Moze (Beaumont Quay), St Osyth, Manningtree and elsewhere along the coast.
143. Despite being a small scale quay, the extant structures at Beaumont Quay (9121) are a rare and interesting example of a 19th century quay which is scheduled (NHLE List Entry 1020688), as both the quay and lime kiln are rare examples of an East Anglian form, that survive in very good condition. The kiln is the only mixed feed (fuel/coal is mixed and burned together with the limestone charge) example surviving in this area. It represents a rare survival of a complex of contemporary features which has been largely unaltered since it was abandoned in the early 20th century. The lime kiln as well as the store building survive relatively intact. Archaeological deposits sealed below ground in the quayside area, and in and around Beaumont Cut generally, contain structural, artefactual and environmental evidence relating to the operations of the quay and the contemporary appearance of its surroundings. The remains of a sailing

barge have been preserved in the alluvial deposits. Beaumont Cut is a channel cut into the marshy estuary to make a reliable navigable route along the tidal Landermere Creek.

144. A similar arrangement can be seen at Landermere Wharf (also known as Landermere Quay) further east, approximately 400m outside the study area, just east of Beaumont Quay. The wharf here also included a limekiln, as well as a malthouse, pub and fishermen's cottages (Gull Cottages).
145. Two Post Medieval windmills are recorded within the study area representing characteristic features of the Essex landscape during this period, continuing on from the medieval period. Great Holland Hill mill (2853) is a former smock mill, the base of which is still extant. The remaining record marks the possible location of a mill which are no longer standing (3036).
146. Record 3142 related to a former Church. The HER record is sparse, but map regression shows the site was formerly a church and has now been converted internally into a house and re-named Green Acre.
147. As with the medieval period many of HER entries for the Post Medieval period are for findspots recorded under the Portable Antiquities Scheme and comprise items such as bodkins, buckles, buttons, coins, various items of personal adornment and pottery. Of the 56 Post Medieval HER records 27 are of finds.

5.4.10 Modern

148. During the modern period malting continued to grow in importance in the wider area. Mistley, approximately 3km north of the study area, developed a thriving malting industry in the 19th century supplying malt to large scale brewing companies with much going to the London market. By the end of the century and aided by effective rail and sea transport, Mistley had become a major centre of the industry. Eight brick-built malthouses incorporating a number of technological innovations pioneered by Robert Free were erected which dominated the town. The surviving maltings at Mistley, along with associated features such as the railway station, dock facilities, office block, workers housing and school form a group of national importance and have been the subject of extensive study. Mistley is also designated as part of the Manningtree and Mistley Conservation Area. Another important and earlier malting (1874-1882) built by Robert Free can be found at Thorpe-le-Soken, at the southern reach of the study area and a smaller rural malting and survives as part of a farm complex at Little Bentley. Agriculture in the wider area during this period would have supported and supplied this industry, yet there are no specific HER records relating to maltings within the study area.
149. During the modern period the aggregates industry has grown exponentially in this area and has resulted in significant areas of mineral extraction across the Tendring peninsula since the Second World War (WWII). The nearest occurrences of extraction near the study area is at Ardleigh. Archaeological investigations prior to work beginning on these sites has revealed much about the influence and activities of humans on the Tendring landscape.

150. Coastal defences continued to be variously built and decommissioned within the study area during the modern period with the advents of the First and Second World Wars (WWI and WWII).
151. An advanced night landing ground (19342) is recorded to the south of Beaumont-cum-Moze. The 43 acre site served the 39 Squadron Royal Flying Corps who were operating anti-Zeppelin patrols from April 1916 as part of WWI air defences. By August 1916 the site had been returned to agricultural use. No buildings were erected on this site. In view of the short duration of this landing ground's use, it is very unlikely that any evidence of the airfield survives on or below ground. The site remains in agricultural use and the original field boundaries defining the landing ground survive. Generally, these sites were intentionally hidden during the night to avoid being bombed by German aircraft. They would only be lit and ready for British aircraft to land when sufficient signal had been reached between operatives on the ground and in the aircraft.
152. Further south in the study area at Great Holland another WWI structure is recorded. A WWI pillbox (47909) was marked on the 3rd and 4th edition OS maps but has since been destroyed.
153. A pair of cast iron signposts (40797 (outside the study area) and 40801) are recorded on the HER, they both sit along the B1035 road on the entry to Beaumont; one at the junction with Swan Lane and the other opposite Chapel Lane. They date to the 1920s or 1930s and were manufactured by Maldon Iron Works. They consist of a flat semicircular parish plate finial reading "Parish of Beaumont - E.C.C", along with distances to the nearest towns etc.
154. During this period, following WWI the British Government escalated social support efforts, this is evident in the study area by records relating to scattered homes and social housing built by the Land Settlement Association.
155. Two records relate to scattered homes, The Firs (15399) and The Limes (15400) at Tendring Heath. They were part of the Tendring Union Workhouse during the early 20th century (15385) and were used to house groups of children from the workhouse. Scattered homes were used across the UK during this period as a way of integrating children into local schools rather than isolating them within the workhouse system. They were administered centrally by the workhouse unions. The Firs is now a private home, and The Limes is a nursing home.
156. Outside the study area during the interwar period the Land Settlement Association built houses and associated small holdings at 61-66 Tile Barn Lane (40584) and 69-90 Hungerdown Lane (40585) in Lawford, which reflects the continued effort of the national and local government to provide social support in this area.
157. With the advent of WWII, the British Government sought to strengthen home defences as part of wider efforts, pillboxes were built as small, fortified structures to be operated by the Home Guard. As such there is one WWII pillbox (21350) recorded at The Green, Great Holland. But has since been destroyed. There is no sign of a pillbox now but it probably stood on the southern tip of the triangle of The Green from where it would have been able to cover an approach along any of the three arms of the junction.

5.4.11 Undated

158. The HER records a series of undated cropmarks and findspots within the study area. They are evenly distributed along the onshore cable corridors, evidently in areas that have not been developed and tend to be mainly agricultural. The information presented below is a summary of information held by the HER and NMP.
159. In total, 85 assets of unknown date are recorded within the study area, with the majority being documented as cropmarks. Of the 85 records, 70 represent undated cropmarks which are interspersed throughout the onshore cable corridors, have corresponding NMP data, and generally consist of linear features, ditches, field boundaries, enclosures, and ring ditches. Examples include a large cropmark area to the south and west of Little Bromley Hall (2460) that lies directly along the northern end of the onshore cable corridors, near to the onshore substation zone. The cropmarks consist of mainly linear features being part of field systems or trackways, in addition to many ring ditches and several enclosures, and a henge. An application has been made to Schedule this henge due to it being of national importance.
160. Occupying the north-west of the onshore substation zone is another large area of cropmarks near Riddlesdale Farm (2444), comprising a complex of linear features, rectilinear enclosures and an oval enclosure, although some marks recorded may be geological.
161. Examples that intersect the onshore cable corridors include another large area of cropmarks (3143) near Thorpe-le-Soken, that are masked by geological features consisting of field boundaries, trackways and enclosures.
162. Two records on the HER are referred to as archaeological investigations (EEX 49176 and 14891) and are discussed in Section 5.5 below.
163. 14 records are related to findspots many of which were recorded under the Portable Antiquities Scheme (PAS). Otherwise, undated findspots are concentrated in two areas: between Great Bromley and Little Bromley, and Beaumont-cum-Moze. As previously stated, this could be due to these areas being used for metal detecting (although no specific events are recorded on the HER), and the finds have been appropriately recorded through the PAS, and subsequently the HER. Whilst these assets are noted on the HER as 'a find of unknown date' when reviewing them on the PAS database online, almost half are Iron Age coin or coin hoard finds (e.g., 51851 and 51932), alongside an Iron Age brooch (51883). The others are noted as a Medieval coin (52978), several Post Medieval finds (e.g., coins – 54775, pins – 54767, thimbles – 54699), and a Roman to Medieval copper alloy casting (56451).

5.5 Previous Archaeological Investigations

164. A number of archaeological investigations have taken place within the study area, some of which are already detailed above in the HER data; therefore, this section provides a brief summary of the nature and type of assessments/surveys undertaken which have informed the known

archaeological record and therefore enhanced our understanding of the historic environment in this area.

165. A watching brief of foundation trenches for a new building to the east of Ash Cottage (located near the centre of the onshore substation zone alongside drain lines leading to it, was conducted in c.1990 by Brooks (EEX 52964), however no finds or archaeological features were found.
166. A programme of field observation prior to a tree planting scheme at Beaumont Hall (EEX 52357, 53003) in an area of known Roman pottery sherds revealed a scatter of pottery on the soil surface. The pottery consisted of three sherds of prehistoric pottery; Roman sandy grey ware, fine grey ware, grog-tempered ware and oxidised wares; Medieval and Post Medieval pottery.
167. Several field surveys have been undertaken at the remains of possible Medieval salt-workings at Beaumont Quay (HER 3097), one which provided a photograph to the HER in 1996 (EEX 52766). Another conducted by Leech in 1994 reviewed cuts in the quay to receive barges and found a square depression showing as differential vegetation growth, thought to be an area for docking barges (EEX 11151 and 14891). In addition, a field walking survey at Beaumont Quay (EEX 24062) conducted by Farrands in 1976 found late Roman to Post Medieval material, including tile and pottery finds (HER 7409, 7410, 7411 and 7412).
168. A field observation by Green (EEX 24067) conducted sometime in c. 1955, to the west of Bradfield Heath resulted in the discovery of a Neolithic Axe Head (HER 7413).
169. In the centre of the onshore substation zone, at Little Bromley, a collection of 27 fragments of burnt flint was found by F.P. Girling (EEX 8730 (and 2472 outside the study area).
170. Recorded as a HER asset, a desk-based assessment and aerial photography report (HER 49176) was carried out at Rose Hill Quarry, Thorpe-le-Soken (towards the southern end of the study area), which whilst the aerial photography identifies numerous linear and enclosure features, the assessment suggested there is little potential for archaeological remains.
171. In 2010, an archaeological evaluation was carried out at Carrington's Farm, Great Bromley by Colchester Archaeological Trust (CAT, 2011) ahead of mineral extraction on a 6.5ha field north of Carringtons Farm, which contained the cropmarks of a rectilinear field system and a small sub-rectangular enclosure. 50 trenches found 67 archaeological features. The majority of these (31) were of natural origin. Twenty-one features were field ditches (mostly undated) which share a southwest-northeast alignment with the present-day field boundaries and are probably part of the same field system (also undated but presumed to be Post Medieval). The small cropmark enclosure may be of prehistoric date. Together with three prehistoric pits, these demonstrated thinly spread prehistoric activity. There were also a few undated ditches on an east-west alignment.
172. Archaeological monitoring and excavation were carried out by Colchester Archaeological Trust during the EDF Energy Networks cable route at Little Clacton in 2009 (CAT, 2009). An 11 km-long cable was laid by the contractor

from Sackett's Grove Caravan Park (Clacton-on-Sea) to Cook's Green (Little Clacton). For most of this route, the cable was laid along existing roads or in existing ducts. Where the cable crossed open fields, i.e., for 1.7km of the route, the stripping of the easement was monitored by the Colchester Archaeological Trust. Where monitoring revealed archaeological features, these were excavated and recorded. Evidence for prehistoric occupation consisted of an Iron Age ditch, and a residual Iron Age loom weight fragment. There were no Romano-British finds. The most important archaeological feature was the site of a small, Medieval rectangular structure with a burnt patch which was either a hearth or the base of an oven. It is not clear whether the structure was domestic or agricultural in function, or whether it was permanently or only occasionally occupied. An adjacent, right-angled gully appeared to be part of a similar Medieval structure. Two ditches forming part of an adjacent cropmark site were excavated where they crossed the easement. One was undatable, but the other was probably of Post Medieval date and had been infilled within living memory.

5.6 Historic Landscape Characterisation

173. The Historic Landscape Character (HLC) data held by the HER has been obtained and included within the North Falls GIS project database, see Figure 5, which displays the broad HLC groups which the onshore cable corridors and onshore substation zone crosses, as described in the report: Essex Historic Landscape Characterisation Project (HLC) (Essex County Council and Historic England, 2011).
174. The report provides a summary/profile of Tendring District in both the overview report and Volume 3. It states that the core of the area comprises a plateau of London Clay, with bands of Kesgrave sands and gravels, marking the former line of the River Thames. The fieldscape is characterised by a mix of later enclosure and pre-18th century irregular fields, probably of medieval origin. The area also comprises long thin roadside greens and triangular greens at road junctions. Historically the settlement character is very dispersed and rural.
175. Within Tendring at the northern and eastern flank of Colchester were extensive heaths. These were enclosed in the early 19th century. Ardleigh Reservoir (approximately 3.2km west of the study area) now forms a major landscape feature within the area. To the south, in the Alresford area (over 5km to the south of the study area), the landscape is gently undulating. The zone is characterised by extensive areas of meadow pasture along the valleys of the three brooks which drain it and large areas of orchards. The fieldscape comprises a mix of pre-18th century irregular fields and later enclosure of common fields. There are extensive areas of mineral extraction to the south. The landscape is similar to the south-east, around St Osyth, although the fields are noticeably smaller. The valley of the Holland Brook forms a distinct landscape element, characterised by enclosed meadows along the brook and drained tidal marshes. Historically the settlement for the area is markedly dispersed.
176. The coastline is marked by both improved and unimproved coastal marsh. Hamford Water in particular represents a particularly complex landscape of reclaimed marsh, salt-marsh, inter-tidal muds, creeks and islands.

177. There is one Protected Lane within the study area, Church Lane, Little Bentley. The Protected Lanes were initially set out in Essex County Council Policy, but for Tendring District an assessment and update of the data was published in 2015. The lanes have been scored according to historic integrity, diversity, group association, archaeological association, archaeological potential, biodiversity and aesthetic value. The lane (tenlande11) scores relatively low on most criteria apart from integrity, which suggests limited or discrete erosion/damage to the historic fabric of the lane and/or significant hedgerow loss. The status of Protected Lanes is reflective of lanes with early origins. The greater part of the road network in the Essex countryside derives from at least as far back as the medieval period. Much of it undoubtedly existed in Saxon times and it is likely that many roads and lanes were formed long before that. These lanes are part of what was once an immense mileage of minor roads and track-ways connecting villages, hamlets and scattered farms and cottages (Essex County Council, 2015).

5.7 Tendring District Historic Environment Characterisation

178. This section forms a summary of the results of The Tendring District Historic Environment Characterisation Project (HEC) (Tendring District Council and Essex County Council 2008), the data from which was provided separately by Place Services (Essex County Council) on 31st January 2022. This data was produced as an aid in the interpretation of the current landscape history and evolution and forms an aid to identifying areas of the landscape which may be sensitive to change. It should be noted that due to the nature of the data, in some cases the character polygons extend beyond the parameters of the onshore cable corridors and onshore substation zone. As such, more localised character types summarised below may lie beyond the area assessed in this review. Where possible, this is noted in the following discussion.

179. Each character area (HECA) is subdivided by character zones (HECZ). The zones have been scored on a range of criteria for which separate scores are retained within the GIS metadata. The following system is based on scoring developed for the English Heritage Monuments Protection Programme (MPP); modified to consider broad zones rather than particular monuments. This method of scoring is intended as a simple means of engaging with issues of sensitivity, value and importance. It is not designed to be definitive and is likely to be subject to change as new information becomes available and understanding develops. Seven criteria have been used:

- Diversity of historic environment assets
- Survival
- Documentation
- Group Value Association
- Potential
- Sensitivity to change
- Amenity Value

180. Each of the criteria have been scored for each of the zones with a rating of 1, 2, or 3 with 1 as the lowest and 3 as the highest. Given the size of the study area and the fact it only partially intersects most of the character zones, only an overarching summary has been reproduced here of the character areas, with any relevant reference being made to additional pertinent data within the zone summaries.
181. There are five main HECAs which fall within the study area (see Figure 6):
- Great Oakley (HECA 3) extends across the centre of the study area, only the zone of Wix HECZ 3.2 intersects the study area.
 - South East Tendring Plateau and the Sokens (HECA 6) extends across the south of the study area, only The Sokens 6.3 and The Great Holland 6.4 zones intersect with the study area.
 - St Osyth and Great Bentley (HECA 11) extends into the north of the study area at the junction between the onshore cable corridor and the onshore substation location. Only the Area to the North of Little Bentley zone 11.1 intersects with the study area to the south of Little Bromley.
 - Ardeigh (HECA 12) extends into the north western reaches of the study area in the onshore substation location. Half of the Great Bromley zone 12.3 intersects the study area and only small margins at the boundaries of zones Ardeigh 12.2 and Foxash Estate 12.4 intersect with the western edge of the study area.
 - Little Bentley Area (HECA 13) extends into the study area between Little Bromley and Lawford at the north of the onshore substation location. Only the zone of Bradfield Heath 13.2 intersects the study area.
182. Hamford Water (HECA 4) only just intersects the boundary of the study area, therefore has not been included.

5.7.1 Great Oakley HECA3

183. The study area only intersects with zone 3.2 Wix of the wider Great Oakley character area, which extends from Beaumont Quay to Horsley Cross within the centre of the study area. As such the relevant information is summarised here for the Wix zone 3.2. The Wix zone comprises a gently undulating agricultural landscape. Drainage is into the Holland Brook to the south, Ramsey Creek to the east and a minor stream to the north. The fieldscape is largely ancient in origin, but significant areas have been affected by post-medieval enclosure and post war boundary loss. Field boundaries comprise low interstice hedgerows, with occasional mature hedgerow oaks, due to the decline of Elm during the late 20th century. There are surviving remnants of ancient woodland, particularly in the southern half of the zone. These include Stonehall, Gravel and Killgrove Woods. Settlement in the zone was historically polyfocal and dispersed, comprising settlement around linear and triangular greens like Goose Green, Bockings Green, Stones Green and Tendring Green, church/hall complexes such as Beaumont and isolated halls, farms and cottages. Many of the greens have been subsequently infilled by housing, or removed by road widening or enclosure.

- 184. Wix is the largest village in the zone and is located over 2km north of the study area, having developed from a crossing of two roads at ‘Wick’s Cross’ close to the monastic settlement of Wix Abbey. A network of narrow lanes connects the historic settlements and tends to follow the higher ground and ridges. The modern A120 cuts across the zone on an embankment and passes through the study area at Horsley Cross.
- 185. The area is likely to contain deposits related to widespread prehistoric activity and occupation. There are a range of cropmarks across the zone.
- 186. Prehistoric ring ditches and ring ditch cemeteries are particularly characteristic of the wider zone and are most likely to represent the buried archaeological remains of individual Bronze Age round barrows and barrow cemeteries. Other cropmarks include prehistoric and later ditched enclosures, field boundaries, and double-ditched trackways, a number of medieval moated sites and a World War II anti-aircraft site adjacent to Hamford Water, illustrating the archaeological potential of the wider zone.

Table 5-3 Wix 3.2

SCORING CRITERIA	DESCRIPTION	SCORE
Diversity of historic environment assets	Range of multi-period cropmarks, historic settlement pattern, religious foundation, ancient woodland, historic field boundaries.	3
Survival	Cropmarks indicate surviving below ground deposits. The settlement pattern and field system are quite well preserved.	2
Documentation	HER data, cartographic evidence, NMP.	2
Group Value Association	Settlement pattern and field system.	2
Potential	Good potential for below ground archaeological deposits.	2
Sensitivity to change	Sensitive to change due to historic settlement pattern and below ground deposits.	2
Amenity Value	Potential for interpretation of historic settlements/landscape patterns and cropmarks particularly in relation to neighbouring zones.	2

5.7.2 South East Tendring Plateau and the Sokens HECA 6

- 187. This character area is present within almost 1/3 of the study area at the southern extent. The study area intersects with a small proportion of the wider character area, along with the sub zones of Weeley area 6.2, The Sokens 6.3 and The Great Holland area 6.4.
- 188. This area comprises the gently undulating rural plateau in the south east of Tendring. The landscape is characterised by a dispersed historic settlement pattern, although several small villages and greens provide foci, a fieldscape of pre-19th century and later enclosure and a cluster of small ancient woodlands in the north of the area. The valley of the Holland Brook runs parallel to the south of the study area, which is located near the limits of the former tidal estuary. The valley comprises enclosed meadows and reclaimed tidal marshes and is a significant feature running through the middle of and draining the area which is likely to contain well preserved palaeoenvironmental deposits. The

archaeological record is largely dominated by concentrations of multi-period cropmarks although WWII defensive structures are also present due to the proximity to the coast.

189. This area comprises the gently undulating agricultural plateau, drained by the shallow valley of the Holland Brook with tidal marshes at its mouth. The geology is London Clay overlain by patches of Brickearth and Kesgrave Sands and Gravels. The valley floor is covered by alluvium and is characterised by enclosed meadows alongside the brook, with drained linear reclamation of the tidal marshes and fields of ancient origin on the valley sides and in the southern portion of the area. To the north of the valley, the fieldscape comprises a mixture of fields of ancient origin and later enclosure which has suffered from moderate boundary loss. Settlement in the area was historically polyfocal and dispersed, comprising isolated manors and farms but with foci at Little Clacton, Great Holland, Kirby-le-Soken, Thorpe-le-Soken, Weeley and a number of linear and other greens.
190. In The Sokens zone 6.3 a number of groups of cropmarks have been identified, some of these represent medieval or post-medieval field boundaries, others are clearly indicative of surviving earlier archaeological features, including a possible settlement site. In Weeley zone 6.2 cropmarks largely correspond to the extent of the Kesgrave sands and gravels. A number of these represent medieval or post-medieval field boundaries, others are clearly indicative of surviving earlier archaeological features. Excavations within the area have revealed Bronze Age activity and near Weeley the Gutteridge Hall medieval moated site. The alluvium of the Holland and Weeley Brook valleys may contain palaeoenvironmental deposits. In The Great Holland zone 6.4 these cropmarks possibly represent later prehistoric or Roman activity, and ring-ditch cemeteries of possible Bronze Age date, the latter are particularly characteristic of the archaeology of the Tendring peninsula. Of the cropmarks within the study area most are recorded as undated within the HER data. There are notable concentrations of cropmarks north of Thorpe Park Lane and around the village of Great Holland. These are generally linear features such as field boundaries, enclosures and trackways, though ring ditches are recorded within the study area north of Thorpe Park Lane, in association with these undated linear features. Numerous stray finds, ranging in date from the Palaeolithic to the post-medieval period, are also recorded in zone 6.4.

Table 4-4 Weeley Area

SCORING CRITERIA	DESCRIPTION	SCORE
Diversity of historic environment assets	Range of cropmarks, historic settlement pattern	3
Survival	Cropmarks and other evidence indicate surviving below ground deposits, historic settlement pattern and major landscape features	3
Documentation	HER data, cartographic evidence, NMP, excavation evidence	2
Group Value Association	Cropmarks, settlement pattern	3
Potential	Good potential for below ground archaeological deposits	2

Sensitivity to change	Sensitive to change due to the historic settlement pattern and below ground deposits	3
Amenity Value	Potential for promotion of the historic settlement pattern and cropmarks in relation to other zones to elucidate the history of Tendring District	2

Table 5-5 The Sokens 6.3

SCORING CRITERIA	DESCRIPTION	SCORE
Diversity of historic environment assets	Range of cropmarks, historic villages, and dispersed settlement.	3
Survival	Good survival of below ground deposits, plotland layout survives, historic settlement pattern.	3
Documentation	HER data, cartographic evidence, NMP.	2
Group Value Association	Dispersed settlement associated to the coastal parts of the zone, cropmarks.	3
Potential	Good potential for below ground archaeological deposits.	2
Sensitivity to change	Sensitive to change due to historic settlement pattern and below ground deposits.	2
Amenity Value	Potential for promotion of the cropmarks and settlement pattern and its relationship with the inter-tidal area, particularly in relation to neighbouring zones.	2

Table 5-6 The Great Holland 6.4

SCORING CRITERIA	DESCRIPTION	SCORE
Diversity of historic environment assets	Range of multi-period cropmarks, settlement pattern, WWII defences.	3
Survival	Cropmarks indicate good survival of multiperiod below ground deposits, settlement pattern survives well.	3
Documentation	HER data, cartographic evidence, NMP.	2
Group Value Association	Cropmarks, settlement pattern, WWII defences.	3
Potential	Good potential for below ground archaeological deposits.	2
Sensitivity to change	Sensitive to change due to historic settlement pattern and below ground deposits.	2
Amenity Value	Cropmarks and settlement pattern could be used in relation to neighbouring zones to elucidate the history of Tendring District.	2

5.7.3 St Osyth and Great Bentley HECA 11

191. The study area only intersects with zone 11.1 the Area to the North of Little Bentley, which is characterised by a fieldscape of ancient origin comprising irregular enclosure, with some later enclosure of the former heathlands and greens. There has been moderate post-1950 boundary loss throughout the zone. The settlement was historically dispersed, comprising cottages and farms spread out along the greens and former heaths. Settlement foci comprises Hare Green (approximately 1.7km south of the study area), where the green has

been infilled by housing, and Little Bentley which developed at the crossroads to the north of the historic church/hall complex located in zone 11.2.

192. A number of cropmark complexes attest to the archaeological potential of the zone. These include ring-ditches of probable Bronze Age date, settlement enclosures and trackways of later prehistoric or Roman date and probable medieval field boundaries. Medieval remains are likely to survive in relation to settlement clustered around greens and former heaths, and associated with the dispersed halls, farms and cottages. There is the cropmark of a possible post-mill to the north of Little Bentley.

Table 5-7 Area to the north of Little Bentley 11.1

SCORING CRITERIA	DESCRIPTION	SCORE
Diversity of historic environment assets	Multi-period cropmark complexes, range of medieval and post medieval buildings, historic landscape features.	3
Survival	Good survival due to limited development in the zone.	3
Documentation	HER data, cartographic evidence, NMP.	2
Group Value Association	Cropmark complexes, historic landscape features and settlement pattern.	3
Potential	Good potential for below ground archaeological deposits.	3
Sensitivity to change	Below ground deposits and dispersed settlement pattern sensitive to change.	3
Amenity Value	Potential for promotion of development of little Bentley and in conjunction with other zones the historic development of Tendring District.	2

5.7.4 Ardleigh HECA 12

193. The study area intersects with Great Bromley 12.3. Only a small extent of the zone extends within the study area near the substation zone, as such, a relevant summary of the character area description is given.
194. This area comprises a high, flat area. The area is characterised by large areas of former heathland; these included Ardleigh Heath and Burnt Heath (outside the western edge of the study area) forming part of a rough semi-circle round the eastern flank of Colchester. These were enclosed by agreement in the early 19th century. Elsewhere the fieldscape is largely of ancient origin and irregular but there has been moderate loss of field boundaries since the 1950s. There were orchards in the north east of the area established in the early 20th century and an extensive area of glass houses / nurseries exists today.
195. Ardleigh Park (approximately 1km west of the study area) is medieval in origin. Historic settlement foci include the nucleated village of Ardleigh, but more typically heaths formed the focal points for settlements as at Ardleigh/Burnt Heath. There are also church hall complexes and a scatter of halls, farms and cottages. The Foxash estate was developed for horticultural purposes in the 20th century, originating as a Land Settlement Association smallholding

scheme. Modern housing is largely restricted to ribbon development along the roads.

196. The archaeology of this wider area is dominated by cropmarks including the Scheduled cropmark complex south of Ardleigh (NHLE List Entry 1002146). This nationally important Bronze Age cemetery has also significant remains of Iron Age and Roman material known from excavations carried out between 1950 and 1980. The remains include an extensive complex of Iron Age and Roman trackways and ditched enclosures, an enclosed Middle Iron Age roundhouse, 'Belgic' burials, a ritual pit and various Roman features including pottery kilns. Other significant cropmark complexes are found at Great Bromley and further sites occur throughout the area. Both Ardleigh Reservoir and major mineral extraction works south of Ardleigh have resulted in extensive loss and truncation of the archaeological resource, but in most of the area survival has been shown to be good with high potential for deposits of both prehistoric and historic periods. The historic settlement pattern was generally dispersed and associated archaeological deposits are likely to be widespread.

Table 5-8 Great Bromley 12.3

SCORING CRITERIA	DESCRIPTION	SCORE
Diversity of historic environment assets	Multi-period cropmarks, prehistoric enclosures, and burials.	3
Survival	Cropmarks indicate extensive below ground survival, field pattern suffered considerable boundary loss.	3
Documentation	HER data, cartographic evidence and NMP.	2
Group Value Association	Cropmark complexes.	3
Potential	High potential for below ground deposits.	3
Sensitivity to change	Below ground deposits highly sensitive to change.	3
Amenity Value	Cropmarks and settlement pattern could be in conjunction with neighbouring zones be promoted to explore the history of Tendring.	2

5.7.5 Little Bentley Area HECA 13

197. The study area intersects with one zone Bradley Heath 13.2 within this character area. A small section of this large zone extends within the study area around the north of Little Bromley.
198. The wider area is characterised by heathland which is likely medieval in origin. The heathland was largely enclosed by the mid-19th century as part of wider agriculture developments, the current fieldscape comprises a mixture of later enclosure by agreement and irregular fields of ancient origin. Post 1950s boundary loss has been moderate. The historic settlement in the zone was dispersed and polyfocal, with settlement around former heathland. The historic pattern survives well in the modern landscape.

199. There is a high density of cropmarks throughout the zone, suggesting the area has long been the subject of human occupation and activity. In addition to the more common cropmark typologies in Tendring, two parallel cropmarks representing roadside ditches clearly illustrate the line of a Roman road from Colchester to a purported Roman settlement at Mistley (as described in the HER data). This zone is largely under arable and clearly has significant below ground potential for multi-period archaeological deposits.

Table 5-9 Bradfield Heath 13.2

SCORING CRITERIA	DESCRIPTION	SCORE
Diversity of historic environment assets	Extensive multi-period cropmarks, including prehistoric cemeteries and settlements, Roman settlements and roads, settlement pattern, redundant church	3
Survival	Significant survival of cropmarks across whole zone, medieval settlement pattern. Some field boundary loss.	3
Documentation	HER data, cartographic evidence, NMP and scheduling.	2
Group Value Association	Cropmarks.	3
Potential	Extensive below ground deposits.	3
Sensitivity to change	Below ground deposits highly sensitive to change.	3
Amenity Value	Importance of cropmark settlement pattern and historic landscape features could be promoted, in conjunction with other zones as part of the wider history of Tendring.	2

5.8 APS Assessment of Aerial Imagery

200. Below is a summary of the assessment undertaken by APS which identifies the extent of cropmark features identified from aerial imagery.
201. The object of this assessment is to provide information on the location and nature of buried and upstanding archaeological features which are visible on historic aerial photographs, modern aerial and satellite imagery and visualised ALS, which is also known as LiDAR, to assess the topographic and micro topographic features within the onshore cable corridors and onshore substation zone, alongside historic map regression analysis.
202. Aerial photographs and LiDAR survey data gathered between the 1940s and the present time show a former landscape of buried eroded funerary, settlement, access and agricultural features which are mainly visible on the lighter soils over gravel substrates.
203. Features dating to the prehistoric, Roman, Medieval, Post Medieval periods have been identified and mapped. Some of these features have been previously identified by the EHER and Essex NMP survey.
204. In some cases this assessment has augmented and added to these data from modern airborne and satellite imagery sources.
205. It is likely that the below-ground archaeological deposits which cause the marks in crops and grass in this area are more extensive, both horizontally and

vertically, than shown via the aerial imagery. Absence of cropmark evidence does not necessarily indicate an absence of archaeological deposits in apparently blank areas.

206. The separation of dating into specific periods of prehistory and history can only be confirmed by ground-based or documentary analyses, but some dating evidence for sites within the Site has been proposed by the EHER and NMP and by observation of morphological characteristics of cropmarked sites.
207. From an aerial perspective, this landscape may be analysed in a ‘living’ manner as one which developed over time and contains many multi-period elements. These will be more deeply stratified and extensive below the ground than is apparent in the results of the survey. The remains visible as cropmarks are all likely to have been impacted by agricultural cultivation, to some degree, and retain minimal or no micro-topographic features visible on the ground surface.
208. The assessment leads into and has benefited from a concurrent study of historic maps, which detail the development of the landscape over the past two centuries.
209. The assessment has initially identified 35 areas of archaeological interest (APS Sites) within the onshore cable corridors and onshore substation zone which are detailed in Table 5-11 below and presented on Figures 7a-7i. The table also aligns the APS Sites with the Essex HER data where relevant.
210. A detailed analysis of these sites forms part of the Stage 2 assessment report provided in Annex D, and includes detailed historic map regression (APS, July 2022).

Table 5-10 Heritage Assets identified through aerial imagery

APS SITE	ASSET TYPE	CONDITION	PERIOD	EHER MONUID
APS_01	Field Boundary	Micro topography	Undated - modern	MEX1031364
APS_02	Field Boundary	Micro topography	Undated	MEX1031364
APS_03	Field Boundary	Cropmarked buried feature	Undated	MEX12997
APS_04	Field Boundary	Micro topography	Undated	MEX11450 MEX1031415 MEX11519
APS_05	Field Boundary	Micro topography	Medieval/Post Medieval	MEX1040163 MEX1039613
APS_06	Field Boundary	Micro topography	Medieval	MEX1039613
APS_07	Field Boundary	Micro topography	Medieval	MEX1039612
APS_08	Field Boundary	Micro topography	Undated	MEX1031438
APS_09	Funerary site (round barrow); Field Boundary	Micro topography	Medieval	MEX1031435 MEX10843
APS_10	Field Boundary	Micro topography	Undated	MEX11405 MEX11650 MEX1031514
APS_11	Field Boundary	Micro topography	Undated	MEX11615

APS SITE	ASSET TYPE	CONDITION	PERIOD	EHM MONUID
APS_12	Field Boundary	Micro topography	Undated	MEX11474 MEX1031508
APS_13	Barrow Cemetery	Cropmarked buried feature	Undated, likely Bronze Age	MEX8620
APS_14	Field Boundary	Micro topography	Undated	MEX11561
APS_15	Barrow Cemetery	Cropmarked buried features	Undated, likely Bronze Age	MEX11390
APS_16	Barrow Cemetery	Cropmarked buried features	Undated, likely Bronze Age	MEX8620
APS_17	Henge	Parchmark in grass	Prehistoric	MEX8620
APS_18	Ditch	Micro topography	Undated	MEX11382
APS_19	Field Boundary	Micro topography	Undated	MEX8620
APS_20	Field Boundary	Micro topography	Undated	MEX11391 MEX1040370 MEX1031512
APS_21	Field Boundary	Cropmarked buried feature	Undated	MEX11382
APS_22	Ditch	Cropmarked buried feature	Undated	MEX1031611
APS_23	Roman road	Cropmarked buried features	Roman	MEX43488
APS_24	Ditch	Cropmarked buried feature	Undated	MEX21957
APS_25	Field Boundary	Cropmarked buried feature	Undated	N/A
APS_26	Trackway	Cropmarked buried feature	Roman	MEX1031552
APS_27	Trackway	Cropmarked buried feature	Roman	MEX9188
APS_28	Field Boundary	Micro topography	Undated	N/A
APS_29	Field Boundary	Micro topography	Undated	MEX8755
APS_30	Enclosure	Cropmarked buried feature	Roman	N/A
APS_31	Enclosure	Cropmarked buried feature	Undated	MEX8489
APS_32	Ditch	Cropmarked buried feature	Undated	MEX10930
APS_33	Enclosure	Cropmarked buried feature	Undated	MEX1031543
APS_34	Ditch	Cropmarked buried feature	Undated	N/A
APS_35	Ditch	Cropmarked buried feature	Undated	MEX9864 MEX1031544

5.9 Setting Assessment Baseline

211. An initial heritage settings (baseline) characterisation has been undertaken with respect to identifying assets which could potentially be impacted by any proposed (predominantly above ground) infrastructure sited within the study area. The heritage settings (baseline) assessment has identified the designated heritage assets (e.g. Scheduled Monuments, Registered Parks and Gardens, Listed Buildings and Conservation Areas) located within a 1km study area either side of the onshore cable corridor and a 5km study area on all sides around the onshore substation (Annex A).
212. Those assets with a setting that potentially contributes in a material way to their heritage significance include assets of a certain height or predominance within the landscape, such as churches.
213. Formal Landscape and Visual Impact Assessment (LVIA) processes, and associated tool kits, such as photomontages have not yet been produced. However, using Zones of Theoretical Visibility (ZTVs) key LVIA and Heritage viewpoints have been selected and agreed by relevant stakeholders. These viewpoints will take account of and specifically reflect the topography of the landscape within and through which the project infrastructure will be constructed and operated within this area.
214. An initial site visit was undertaken on 12th July by NFOW and Royal HaskoningDHV and attended by representatives from Essex County Council HES (Place Services), Historic England and Essex County Council's Principal Planning Officer (Cultural Heritage Site Visit Minutes, Document Reference 004452413-01). Essex County Council's HES (Place Services) Built Heritage Consultant was not able to attend due to illness. The aim of the site visit was to agree cultural heritage viewpoints of the refined onshore substation zone, including targeted assets within the ZTV to inform viewpoints for the setting assessment.
215. NFOW (with support from Royal HaskoningDHV Heritage Team) presented three Cultural Heritage viewpoints which have been positioned based on collaboration with NFOW's LVIA specialists LUC. During the site visit the three viewpoints were agreed and Historic England requested an additional viewpoint be added of a non-designated cropmark henge site (2460) to the southwest of The Church of St Mary, Little Bromley (Grade II*, NHLE List Entry 1337175). Historic England have made an application to Schedule the henge, which will be approved before submission of the North Falls DCO application. As such NFOW have agreed to include this viewpoint as the substation location may be visible from the henge, which is of national importance. Four cultural heritage viewpoints have been agreed for the setting assessment along with observations on potential visibility of the substation locations:
- CH01 Jennings's Farmhouse (Grade II, NHLE List Entry 1111459): Historic England confirmed the viewpoint would be required, although acknowledged that there is existing screening forming the western boundary to the

property. Due to access restrictions two viewpoints from publicly accessible point near the property along Ardleigh Road.

- CH02 Scheduled cropmark site south of Ardleigh (NHLE List Entry 1002146): confirmed viewpoint would be required although acknowledged that the substation would be within long-distance views from the asset with existing intervening vegetation.
 - CH03 The Church of St Mary, Little Bromley (Grade II*, NHLE List Entry 1337175): confirmed viewpoint would be required although acknowledged that the substation would be within long-distance views from the asset with existing intervening vegetation and buildings.
 - CH04 non-designated cropmark henge site (2460): new viewpoint agreed and the henge site will need to be assessed based on the fact that it is considered to be of schedulable quality. It was agreed that views of the substation are likely to be achievable from the assets, albeit at a distance and with some intervening vegetation.
216. Photography will be undertaken at the site during summer (July 2022) by NFOV LVIA specialists LUC and again in winter (date TBC) to provide an indication of vegetation and associated screening at the proposed substation locations.
 217. Any potential impacts to heritage significance associated with a change in setting of identified heritage assets from both construction, but predominantly operational activities, will be further addressed in the PEIR and the detailed findings reported in the subsequent final ES.
 218. As yet no walkover surveys/heritage specific site visits have been undertaken. The results of these surveys will form either an Addendum to this report or a separate accompanying report.
 219. The key areas where setting impacts may occur are most likely to be limited to designated assets within 1-2km of proposed permanent infrastructure, namely the Scheduled cropmark sites south of Ardleigh and the Conservation Areas and Listed Buildings at Ardleigh, Lawford and Manningtree and Mistley. However, without definitive information on the exact nature and location of infrastructure at this stage it is not possible to reliably identify any areas where potential effects may occur.

6 Discussion

6.1 Summary of archaeological potential

220. The archaeological evidence in the onshore archaeological DBA study area reflects a human presence from the prehistoric to the present day.
221. Finds from the prehistoric period suggest that the study area provided an environment suitable for exploitation during the Palaeolithic and Mesolithic periods. The wider archaeological record suggests a prevalence of activities associated with subsistence, reflective of a nomadic existence of a hunter-gatherer lifestyle. Should further remains from this early period exist within the study area, they will most likely comprise artefactual lithic finds.

222. Whilst the archaeological record is limited to lithic finds for the Neolithic period within the study area, evidence in the immediate vicinity at Lawford comprises evidence for a more settled existence from this period onwards. Should further remains from this period exist within the study area, they would most likely comprise artefactual lithic finds, with a possibility of settlement evidence.
223. The archaeological record well attests to Bronze Age funerary activity in the wider area. Cropmark evidence of ring ditches and finds within the study area are particularly focused around the southwest and northeast of the Little Bromley area (onshore substation areas), suggesting elevated potential for previously unrecorded assets dating to the Bronze Age relating to funerary practice in particular. Otherwise there are finds at Beaumont-cum-Moze and Great Holland, which also indicate some potential for this period across the southern reaches of the study area (onshore cable corridor areas).
224. Evidence for Iron Age activity in the wider area is attested by dispersed domestic and agricultural settlements, field systems, cremation burials and red hills (salt production). The evidence within the study area comprises a high density of findspots to the south of Little Bromley where there is likely to be elevated potential. There are also smaller pockets of evidence nearer Lawford (onshore substation areas), Beaumont-cum-Moze, and Great Holland, which follows the trend from the Bronze Age. Evidence in the remainder of the study area is relatively limited, which does not preclude potential previously unrecorded assets dating to the Iron Age and may be more reflective of the lack of archaeological investigations.
225. There is substantial evidence for Romano-British activity in the study area around the north west of Little Bromley where a small settlement is likely present at the intersection of various Roman roads radiating from Colchester and out to coastal settlements/harbours. There is another notable concentration of evidence around Little Bromley and Beaumont-cum-Moze and to a lesser degree at Beaumont Quay. Romano-British activity is well attested across the wider Tendring Peninsula. Any previously unrecorded assets would likely be representative of the road network and land-use in association with settlement and subsistence.
226. Whilst the archaeological record is relatively sparse for the Early Medieval / Saxon period in the wider area, and similarly widely and sparsely dispersed within the study area, but again, noting a slight concentration of evidence to the south of Little Bromley. The rationale for the dispersed and sparse nature of evidence for this period is generally based on the assumption that settlements were reoccupied (following the Roman period) or continued to be occupied from earlier periods prior to Roman. Any previously unrecorded assets would likely be representative of land-use in association with settlement and subsistence.
227. Within the study area previously unrecorded assets from the Medieval period are likely to relate to settlement, subsistence and coastal trade networks. Assets relating to settlement evidence for the Medieval period would potentially be concentrated in the vicinity of existing settlements and farmstead, as such there are notable concentrations of evidence south of Little Bromley and around Beaumont-cum-Moze and Thorpe-le-Soken, with more widely dispersed finds and cropmark evidence characterising the wider area.

- 228. Within the study area previously unrecorded assets from the Post Medieval period are similarly likely to relate to settlement and subsistence and the formation of the landscape into its present state. Assets relating to settlement, commerce, agriculture and industry are likely to be present. Despite the significant growth and urbanisation of the surrounding villages and towns in this period, the study area has remained largely rural and agricultural in nature. There are notable concentrations of evidence around Little Bromley, Horsley Cross and Beaumont-cum-Moze.
- 229. Modern assets within the study area mainly relate to social housing and defensive measures during WWI and WWII. Previously unrecorded assets from the modern period would likely be similar in nature.
- 230. The study area has undergone an review and assessment as part of the aerial photographic and LiDAR data assessment undertaken by Air Photo Services Ltd. The full details of this assessment are included in Annex D of this report. The results provided suggest potential for further discovery of buried archaeological sites/features. The assessment confirmed and revealed a series of cropmark sites cross the study area. The detailed analysis (APS Stage 2 Assessment) of these features has been critical in further defining areas of elevated archaeological potential and sensitivity.

7 Recommendations for further assessment

7.1 Geophysical survey

- 231. An early campaign of geophysical survey is proposed to bring forward key sensitive areas in the wider geophysical survey programme. The early campaign will focus on critical locations first. Under this approach, we envisage identifying key areas of archaeological sensitivity and project infrastructure (i.e., horizontal direction drilling (HDD) areas, pinch points, construction compounds and onshore substation) which will be surveyed in advance of the wider onshore project area (i.e., cable corridors). Following on from this the aim is to achieve as much coverage as possible of the onshore project area but accepting that full coverage is unlikely to be achievable due to access, land use and other constraints.
- 232. Generally magnetometer survey would be the anticipated approach to survey, but through early consultation with the Expert Topic Group, Historic England raised that the methodology and approach to geophysical survey would need to take into account the suitability of magnetometer survey across the entire onshore project area. If the onshore project area crosses areas of deep alluvial deposits then other survey techniques should be considered to account for this.
- 233. The aim for all geophysical surveys is to identify, record and characterise any surviving sub-surface archaeological remains that would enhance current understanding of the archaeological resource within the onshore project area. The potential for buried remains to be present is considered to be high.
- 234. The programme of (pre-application) geophysical survey will be discussed and agreed in consultation with Tendring District Council, Essex County Council and

Historic England, at an early stage. The aerial photographic and LiDAR assessment revealed high potential for buried archaeological features or assets in the onshore substation zone. Any such features would expect to be revealed upon the stripping of topsoil and subsoil unless they have been eroded by ploughing and intensive arable regimes.

- 235. A Written Scheme of Investigation for initial Priority/Phase 1 Geophysical Survey has been presented to the Expert Topic Group for approval in August 2022.
- 236. Further optioneering and site selection work will enable a more targeted definition of areas where geophysical survey will be carried out. At present the location of landfall, above ground infrastructure and cable routes (within the wider cable corridors) have not been clearly defined.
- 237. The results of priority geophysical survey may also help to better define any areas where avoidance of buried archaeology may be advisable.

7.2 Walkover survey

- 238. A walkover survey will be necessary to ground truth identified heritage assets and potential areas of archaeological sensitivity. A walkover survey will also be carried out as part of the settings assessment, which will be included in the PEIR and ES chapters. A walkover survey will be undertaken once the onshore project area has been further defined and will form either an Addendum to this report or a separate accompanying report.

7.3 Trial trenching

- 239. Areas of targeted trial trenching will be discussed and agreed in consultation with Essex County Council, Tendring District Council and Historic England once a programme of priority geophysical survey has been undertaken. The results of the priority geophysical survey will be used to identify targeted areas for further assessment by means of archaeological evaluation.

7.4 Geoarchaeological assessment

- 240. A Geoarchaeological DBA has been carried out by NFOW specialist geoarchaeological contractor Wessex Archaeology to gain a better understanding of areas where further assessment would be required (Wessex Archaeology 2022). There is known potential for paleoenvironmental evidence within the former extent of the Gunfleet estuary and its environs outside the southern region of the study area. The Tendring and Holland Brooks both variously cross the study area and have been highlighted as areas of moderate potential for palaeolithic finds and paleoenvironmental deposits within alluvial deposits in the brooks and their wider valleys.
- 241. It is anticipated that early ground/site investigation works will also be able to support this process and identify key areas of paleoenvironmental potential. Wessex Archaeology have recommended that if the cable route extends into the environs of the Gunfleet Estuary, where necessary and possible, geophysical survey would ideally include electromagnetic (EM) survey in the

former channel. Wessex Archaeology also have made recommendations for further potential baseline surveys (in the form of test pitting and boreholes) based on the Tendring District Council's Geodiversity Character Zones. Following the results of the Geoarchaeological DBA, further consultation and discussion with Essex County Council, Tendring District Council and Historic England will be undertaken to define the scope of further assessment and investigation.

8 Potential Project Impacts

242. A fuller impact assessment will be provided in the PEIR and subsequent ES Chapters, however initial assessment of potential impacts is presented below, to form a preliminary indication to inform and guide the impact assessment.
243. Any development of infrastructure within the onshore cable corridors and onshore substation zone has the potential to impact upon the historic environment in a number of ways, either directly (physical) or indirectly (non-physical). Some of these impacts could be temporary, such as those during construction, or be more permanent, lasting for the lifespan of the project. Direct (physical) impacts could occur where heritage assets are partially or completely damaged or removed by construction works, whilst indirect (non-physical) impacts would relate to any changes in setting that occur to heritage assets due to the introduction of infrastructure into the landscape, and particularly in respect to above ground structures, such as the onshore substation.

8.1 Potential impacts during construction

244. Construction activities which could affect the onshore archaeology and cultural heritage resource are: any intrusive groundworks, including directional drilling, piling (if required), and open cut trench excavation; construction of any temporary work areas or permanent above ground infrastructure; general construction activities such as plant movement or increased traffic movements due to construction.
245. The potential impacts during construction that will be assessed are:
 - Direct, physical impacts to designated heritage assets;
 - Direct, physical impacts to non-designated heritage assets;
 - Indirect, physical impacts to designated heritage assets;
 - Indirect, physical impacts to non-designated heritage assets;
 - Temporary change to the setting of designated heritage assets, which could affect their heritage significance (during construction); and
 - Temporary change to the setting of non-designated heritage assets, which could affect their heritage significance (during construction).

8.2 Potential impacts during operation

246. As the majority of the project infrastructure is buried sub-surface (i.e. infrastructure associated with the buried cable systems and installation of foundations), this element of the operational project will have limited potential to further impact the archaeology and cultural heritage resource.
247. Activity which could have an ongoing impact to the onshore archaeology and cultural heritage resource will be the presence of the onshore substation and the potential visibility of the offshore infrastructure from coastal heritage assets. Any permanent above ground infrastructure has the potential to result in a change to the setting of heritage assets, which could affect heritage significance.
248. The main potential impacts during operation are:
- Permanent change to the setting of designated heritage assets, which could affect their heritage significance; and
 - Permanent change to the setting of non-designated heritage assets, which could affect their heritage significance.
249. There would also be potential for impacts to the setting of heritage assets from the presence of the installed infrastructure and ongoing maintenance activities.

9 References

APS (July 2022) *North Falls Offshore Wind Farm Onshore Cable Corridors and Substation Options Assessment Report: Assessment of airborne and satellite remote sensing data and map regression analysis for archaeology*

ClfA (2014) *Code of Conduct*. Reading, University of Reading.

ClfA (2020) *Standard and guidance for historic environment desk-based assessment*. Reading, University of Reading.

Forestry Commission & Natural England (2022) *Ancient woodland, ancient trees and veteran trees: advice for making planning decisions*.

Essex County Council and Historic England (2003) *National Mapping Programme Essex: Management Report*.

Essex County Council and Historic England (2011) *Essex Historic Landscape Characterisation Project (HLC)*. Archaeology Data Service. York.

Essex County Council (2014) *Essex Historic Grazing Marsh Project*.

Essex County Council (2015) *Tendring District Protected Lanes Assessment*.

Essex County Council and Historic England (2015) *Managing the Essex Pleistocene*.

Francis Wenban-Smith (2009) *Medway Valley Palaeolithic Project*.

Historic England (2015a) *The Historic Environment in Local Plans. Historic Environment Good Practice Advice in Planning: 1*.

Historic England (2015b) *Making Significance in Decision-Taking in the Historic Environment. Historic Environment Good Practice Advice in Planning: 2*.

Historic England (2016) *Understanding Historic Buildings. A Guide to Good Recording Practice*.

Historic England (2017a) *The Setting of Heritage Assets (2nd Edition). Historic Environment Good Practice Advice in Planning: 3*.

Historic England (2017b) *Understanding Place. Historic Area Assessments*.

IEMA, IHBC and ClfA (2021) *Principles of Cultural Heritage Impact Assessment in the UK*.

Ministry of Housing, Communities & Local Government (2018) *Conserving and enhancing the historic environment. Planning Practice Guidance.*

Ministry of Housing, Communities & Local Government (2021) *National Planning Policy Framework (revised).*

Tendring District Council and Essex County Council (2008) *Tendring District Historic Environment Characterisation Project.*

Tendring District Council and Essex County Council (2009) *Tendring Geodiversity Characterisation Report.*

Tendring District Council (January 2021) *Tendring District Local Plan 2013-2033 and Beyond: Section 1 North Essex Authorities' Shared Strategic Section 1 Plan*

Tendring District Council (January 2022) *Tendring District Local Plan 2013-2033 and Beyond: Section 2.*

Wessex Archaeology (September 2022) *North Falls Offshore Windfarm - Onshore Project Area Geoarchaeological Desk Based Assessment.* Ref: 265330.01

Annex A. Designated Heritage Assets

A.1 Scheduled Monuments within the study area

LIST ENTRY	NAME	PERIOD	SCHEDULED	EASTING	NORTHING
1002135	Ring ditches South West of Reed Island	Later Prehistoric	No date given	608622	232704
1002125	Round barrow West of Lawford Hall	Bronze Age	No date given	608181	231876
1002142	Site of Old St Mary's Church	Medieval	No date given	612876	231021
1002154	Mistley Towers	Post Medieval	No date given	611595	231975
1020688	Beaumont Quay, Hamford Water: a 19th century quay and lime kiln	Post Medieval	28-Jan-2003	618965	224005
1002146	Crop mark site South of Ardleigh	Unknown	No date given	605744	228644
1002157	Settlement site NNE of Lawford House	Unknown	No date given	608870	230898

A.2 Registered Parks and Gardens within the study area

LIST ENTRY	NAME	LOCATION	GRADE	LISTING DATE	EASTING	NORTHING
1000521	Thorpe Hall	Thorpe-le-Soken	II	01-Jul-1987	618152	221837
1468784	Beth Chatto Gardens	Elmstead	II	18-Aug-2020	606866	223736

A.3 Listed Buildings within study area

LIST ENTRY	NAME	LOCATION	GRADE	EASTING	NORTHING
1033437	MILLERS HOUSE AND COTTAGE	East Bergholt, Babergh, Suffolk, CO7	I	607698	233220

LIST ENTRY	NAME	LOCATION	GRADE	EASTING	NORTHING
1033438	WILLY LOTTS COTTAGE	East Bergholt, Babergh, Suffolk, CO7	I	607734	233187
1033473	VALLEY FARMHOUSE	East Bergholt, Babergh, Suffolk, CO7	I	607752	233269
1111455	CHURCH OF ST MARY	Little Bentley, Tendring, Essex, CO7	I	612264	224938
1239217	"SOUTHFIELDS THE FLEMISH COTTAGES"	Dedham, Colchester, Essex, CO7	I	605854	232849
1239328	SHERMANS	Dedham, Colchester, Essex, CO7	I	605725	233177
1239338	OLD GRAMMAR SCHOOL AND WELL HOUSE	Dedham, Colchester, Essex, CO7	I	605806	233140
1239340	PARISH CHURCH OF ST MARY	Dedham, Colchester, Essex, CO7	I	605729	233126
1240390	MISTLEY TOWERS, NORTH WEST TOWER	Mistley, Tendring, Essex, CO11	I	611588	231982
1254131	LAWFORD HALL	Lawford, Tendring, Essex, CO11	I	608770	231803
1261061	MISTLEY TOWERS, SOUTH EAST TOWER	Mistley, Tendring, Essex, CO11	I	611608	231972
1261462	CHURCH OF ST MARY	Lawford, Tendring, Essex, CO11	I	608903	231571
1337162	CHURCH OF ST ANNE AND ST LAWRENCE	Elmstead, Tendring, Essex, CO7	I	606506	226003
1337189	CHURCH OF ST GEORGE	Great Bromley, Tendring, Essex, CO7	I	608360	226292
1351931	FLATFORD MILL	East Bergholt, Babergh, Suffolk, CO7	I	607708	233249
1033472	BRIDGE COTTAGE	East Bergholt, Babergh, Suffolk, CO7	II*	607582	233336
1111530	CHURCH OF ST MARY	Frinton and Walton, Tendring, Essex, CO13	II*	623718	219483
1111531	THE HOMESTEAD	Frinton and Walton, Tendring, Essex, CO13	II*	623353	219396

LIST ENTRY	NAME	LOCATION	GRADE	EASTING	NORTHING
1112053	Spring Valley Mill	Ardleigh, Tendring, Essex, CO7	II*	603830	227745
1112060	CHURCH OF ST MARY	Ardleigh, Tendring, Essex, CO7	II*	605391	229550
1112108	COMARQUES	Thorpe-le-Soken, Tendring, Essex, CO16	II*	617489	222640
1112112	THE BELL HOTEL	Thorpe-le-Soken, Tendring, Essex, CO16	II*	617968	222310
1112125	BEAUMONT RECTORY	Beaumont-cum-Moze, Tendring, Essex, CO16	II*	617773	224977
1146647	ELMSTEAD HALL	Elmstead, Tendring, Essex, CO7	II*	606423	226001
1147103	COPLEY DENE AND WALL ATTACHED TO LEFT	Great Bromley, Tendring, Essex, CO7	II*	608469	225427
1147716	PARISH CHURCH OF ST MICHAEL	Thorpe-le-Soken, Tendring, Essex, CO16	II*	617929	222294
1165610	CHURCH OF ALL SAINTS	Frinton and Walton, Tendring, Essex, CO13	II*	621918	219356
1239284	BROOK HOUSE	Dedham, Colchester, Essex, CO7	II*	605833	233191
1239285	MARLBOROUGH HEAD INN AND LOOM HOUSE	Dedham, Colchester, Essex, CO7	II*	605781	233186
1239286	IVY HOUSE	Dedham, Colchester, Essex, CO7	II*	605740	233178
1239312	1, HIGH STREET	Dedham, Colchester, Essex, CO7	II*	605844	233191
1239313	DALE BROOK	Dedham, Colchester, Essex, CO7	II*	605821	233191
1239317	5 AND 6, HIGH STREET	Dedham, Colchester, Essex, CO7	II*	605801	233184
1239326	ESSEX ROSE CAFE	Dedham, Colchester, Essex, CO7	II*	605755	233186
1239331	SHAKESPEARE HOUSE	Dedham, Colchester, Essex, CO7	II*	605662	233152

LIST ENTRY	NAME	LOCATION	GRADE	EASTING	NORTHING
1239332	VALE BAKERY	Dedham, Colchester, Essex, CO7	II*	605621	233123
1239335	Great House, High Street, Dedham	Dedham, Colchester, Essex, CO7	II*	605577	233095
1239440	RYE FARMHOUSE	Dedham, Colchester, Essex, CO7	II*	604730	231516
1273783	THE SUN PUBLIC HOUSE	Dedham, Colchester, Essex, CO7	II*	605689	233166
1273803	GOULD HOUSE	Dedham, Colchester, Essex, CO7	II*	605810	233188
1273804	Brannam Court	Dedham, Colchester, Essex, CO7	II*	605714	233174
1273808	KNIGHTS MANOR	Dedham, Colchester, Essex, CO7	II*	606133	232234
1322618	THE ABBEY	Thorpe-le-Soken, Tendring, Essex, CO16	II*	618064	222286
1322628	BEAUMONT HALL	Beaumont-cum-Moze, Tendring, Essex, CO16	II*	617969	224590
1337175	CHURCH OF ST MARY	Little Bromley, Tendring, Essex, CO11	II*	609175	227821
1033429	THE THATCHED COTTAGE	Brantham, Babergh, Suffolk, CO11	II	610455	233611
1033430	CATTAWADE BRIDGE	Brantham, Babergh, Suffolk, CO11	II	610177	233041
1074928	NUMBER 1A HOUSE AND SHOP ADJOINING TO EAST OF THE MOORINGS	Mistley, Tendring, Essex, CO11	II	611666	231894
1074929	NUTCRACKER TEA SHOP	Mistley, Tendring, Essex, CO11	II	611671	231887
1074930	STAPLEHURST	Mistley, Tendring, Essex, CO11	II	611681	231876
1074931	THE POST OFFICE AND THE THORN HOTEL, WITH RIGHT RETURN TO THE GREEN	Mistley, Tendring, Essex, CO11	II	611699	231838
1074932	MALTINGS AND KILN NUMBER 1, MISTLEY QUAY HANDLING AND FORWARDING COMPANY LIMITED	Mistley, Tendring, Essex, CO11	II	611868	231785
1074933	CHURCH OF ST MARY AND ST MICHAEL	Mistley, Tendring, Essex, CO11	II	611392	231782

LIST ENTRY	NAME	LOCATION	GRADE	EASTING	NORTHING
1074947	HOME FARMHOUSE	Mistley, Tendring, Essex, CO11	II	612865	231375
1074955	SWAN HOUSE WITH LEFT RETURN TO NUMBER 9 HIGH STREET	Mistley, Tendring, Essex, CO11	II	611715	231873
1074956	SWAN FOUNTAIN	Mistley, Tendring, Essex, CO11	II	611729	231862
1111418	PAIR OF COTTAGES APPROXIMATELY 10 METRES SOUTH OF THE FOX AND HOUNDS PUBLIC HOUSE	Little Bromley, Tendring, Essex, CO11	II	610160	227909
1111419	CHEQUERS FARMHOUSE	Little Bromley, Tendring, Essex, CO11	II	610143	228894
1111420	THE OLD RECTORY	Little Bromley, Tendring, Essex, CO11	II	609480	227760
1111421	GIG HOUSE APPROXIMATELY 10 METRES NORTH EAST OF NEWHOUSE FARMHOUSE	Little Bromley, Tendring, Essex, CO11	II	609714	228571
1111439	BARN APPROXIMATELY 30 METRES SOUTH WEST OF LODGE FARMHOUSE	Elmstead, Tendring, Essex, CO7	II	606989	225020
1111445	MANNINGS	Frating, Tendring, Essex, CO7	II	609243	223065
1111446	FORGE COTTAGES, ADJOINING THE FORGE TO THE EAST	Frating, Tendring, Essex, CO7	II	608951	223228
1111447	THATCHED COTTAGE	Frating, Tendring, Essex, CO7	II	609038	223243
1111448	THE THATCHED COTTAGE	Great Bromley, Tendring, Essex, CO7	II	608349	226138
1111449	GREAT BROMLEY HOUSE	Great Bromley, Tendring, Essex, CO7	II	607154	227073
1111450	FLEECE HOUSE	Great Bromley, Tendring, Essex, CO7	II	609348	224828

LIST ENTRY	NAME	LOCATION	GRADE	EASTING	NORTHING
1111451	PARK FARMHOUSE	Great Bromley, Tendring, Essex, CO7	II	610441	225922
1111452	GARDEN WALL ADJACENT TO NORTHWEST OF COPLEY DENE	Great Bromley, Tendring, Essex, CO7	II	608479	225398
1111456	RYECROFT	Little Bentley, Tendring, Essex, CO7	II	611139	226023
1111457	RED TILES	Little Bentley, Tendring, Essex, CO7	II	610592	224577
1111458	PADDOCK HALL	Little Bentley, Tendring, Essex, CO7	II	612120	225626
1111459	JENNING'S FARMHOUSE	Little Bromley, Tendring, Essex, CO11	II	608808	228552
1111469	GROUP OF 3 TOMBSTONES APPROXIMATELY 30 METRES NORTH EAST OF NORTH EAST CORNER OF CHANCEL	Elmstead, Tendring, Essex, CO7	II	606527	226021
1111470	SPRING COTTAGE	Elmstead, Tendring, Essex, CO7	II	606272	224579
1111471	"BADGER ANTIQUES THE OLD HOUSE"	Elmstead, Tendring, Essex, CO7	II	606283	224482
1111472	LIME COTTAGES	Elmstead, Tendring, Essex, CO7	II	605996	224548
1111473	FEN FARMHOUSE	Elmstead, Tendring, Essex, CO7	II	605496	224182
1111476	GROVE FARMHOUSE	Elmstead, Tendring, Essex, CO7	II	606334	223748
1111532	GREAT HOLLAND MILL HOUSE	Frinton and Walton, Tendring, Essex, CO13	II	620364	219333
1111534	178, THORPE ROAD	Frinton and Walton, Tendring, Essex, CO13	II	620695	221158
1111537	MILL HOUSE	Frinton and Walton, Tendring, Essex, CO13	II	621077	221019

LIST ENTRY	NAME	LOCATION	GRADE	EASTING	NORTHING
1111538	WHITE LADIES	Frinton and Walton, Tendring, Essex, CO13	II	620528	221162
1112050	ARDLEIGH PARK	Ardleigh, Tendring, Essex, CO7	II	605535	227418
1112054	Spring Valley Mill House	Ardleigh, Tendring, Essex, CO7	II	603833	227729
1112055	HULLS FARMHOUSE	Ardleigh, Tendring, Essex, CO7	II	604339	227628
1112056	NEW HALL	Ardleigh, Tendring, Essex, CO7	II	605424	229214
1112057	MILL HOUSE	Ardleigh, Tendring, Essex, CO7	II	605359	229139
1112058	BOXLEY HOUSE	Ardleigh, Tendring, Essex, CO7	II	605328	229485
1112059	CHURCHGATE HOUSE	Ardleigh, Tendring, Essex, CO7	II	605346	229492
1112073	NEW HALL	Thorpe-le-Soken, Tendring, Essex, CO16	II	619318	223146
1112078	GREEN STEAD	Thorpe-le-Soken, Tendring, Essex, CO16	II	617757	222449
1112079	CARTLODGE ADJACENT TO ROAD AND EAST OF HILL FARMHOUSE	Ardleigh, Tendring, Essex, CO7	II	603321	226221
1112080	COW BYRE AND HAYLOFT ADJACENT TO SOUTH EAST OF CARTLODGE ADJACENT TO ROAD AND EAST OF HILL FARMHOUSE	Ardleigh, Tendring, Essex, CO7	II	603330	226213
1112082	BARN APPROXIMATELY 100 METRES SOUTH WEST OF COLLIERSWOOD FARMHOUSE	Ardleigh, Tendring, Essex, CO7	II	605675	227097
1112083	WOOD COTTAGE	Ardleigh, Tendring, Essex, CO7	II	605860	227181
1112084	LAMBERTS	Ardleigh, Tendring, Essex, CO7	II	603888	226390
1112086	THATCHED COTTAGE	Ardleigh, Tendring, Essex, CO7	II	604857	230560
1112087	"TUDOR COTTAGE AND WELL HOUSE"	Ardleigh, Tendring, Essex, CO7	II	604784	229180

LIST ENTRY	NAME	LOCATION	GRADE	EASTING	NORTHING
1112088	WHALEY FARMHOUSE	Ardleigh, Tendring, Essex, CO7	II	604371	230292
1112089	MILEPOST ON NORTH VERGE ADJACENT TO ARDLEIGH CEMETERY	Ardleigh, Tendring, Essex, CO7	II	605623	229543
1112090	BADLISS HALL	Ardleigh, Tendring, Essex, CO7	II	606702	229795
1112091	HUNGERDOWNS FARMHOUSE	Ardleigh, Tendring, Essex, CO7	II	607212	229727
1112092	TWO ATTACHED BARNs APPROXIMATELY 30 METRES WEST OF HILLHOUSE FARMHOUSE	Ardleigh, Tendring, Essex, CO7	II	603458	228605
1112093	MALTINGS FARMHOUSE	Ardleigh, Tendring, Essex, CO7	II	604680	230844
1112107	THORPE GREEN HOUSE	Thorpe-le-Soken, Tendring, Essex, CO16	II	616934	223057
1112109	HAWTHORNS	Thorpe-le-Soken, Tendring, Essex, CO16	II	617727	222519
1112110	LOBLOLLIES	Thorpe-le-Soken, Tendring, Essex, CO16	II	617969	222342
1112111	MILL HOUSE	Thorpe-le-Soken, Tendring, Essex, CO16	II	617871	222369
1112113	OAKLEY HOUSE	Thorpe-le-Soken, Tendring, Essex, CO16	II	618029	222247
1112114	KINGSHEAD	Thorpe-le-Soken, Tendring, Essex, CO16	II	619881	223864
1112115	BOWLING GREEN COTTAGE	Thorpe-le-Soken, Tendring, Essex, CO16	II	618099	222187
1112116	LANDERMERE COTTAGE	Thorpe-le-Soken, Tendring, Essex, CO16	II	619465	223014
1112117	HOLLYWOOD FARMHOUSE	Tendring, Essex, CO16	II	615227	223907

LIST ENTRY	NAME	LOCATION	GRADE	EASTING	NORTHING
1112121	BROCKETT'S HALL	Tendring, Essex, CO16	II	614228	226641
1112124	FAIRFIELD COTTAGE	Beaumont-cum-Moze, Tendring, Essex, CO16	II	617130	225059
1112126	COACH HOUSE AND STABLE BLOCK 15 METRES SOUTH-WEST OF BEAUMONT RECTORY	Beaumont-cum-Moze, Tendring, Essex, CO16	II	617748	224963
1112127	PARISH CHURCH OF ST LEONARD	Beaumont-cum-Moze, Tendring, Essex, CO16	II	618011	224646
1112128	BARN AND GRANARY 65 METRES NORTH WEST OF BEAUMONT HALL	Beaumont-cum-Moze, Tendring, Essex, CO16	II	617916	224657
1112130	The Hollies	Beaumont-cum-Moze, Tendring, Essex, CO16	II	617941	224997
1146729	CHASE HOUSE	Elmstead, Tendring, Essex, CO7	II	606202	224512
1146743	THE LIMES	Elmstead, Tendring, Essex, CO7	II	606040	224536
1146754	GLEN COTTAGE	Elmstead, Tendring, Essex, CO7	II	605960	224546
1146770	THATCHED COTTAGES	Elmstead, Tendring, Essex, CO7	II	606426	224623
1146846	HILL FARMHOUSE	Frating, Tendring, Essex, CO7	II	607684	223305
1146935	BARN APPROXIMATELY 90 METRES NORTH WEST OF BEAUMONT HALL	Beaumont-cum-Moze, Tendring, Essex, CO16	II	617883	224646
1146941	PUMP AT REAR (EAST) OF MANNINGS	Frating, Tendring, Essex, CO7	II	609231	223029
1146948	PUDNERS	Frating, Tendring, Essex, CO7	II	609011	223226
1146952	MILE POST ON SOUTHERN VERGE EAST OF FRATING LODGE TM 085232	Frating, Tendring, Essex, CO7	II	608494	223154
1146980	LUCAS'S FARMHOUSE	Beaumont-cum-Moze, Tendring, Essex, CO16	II	616560	224896

LIST ENTRY	NAME	LOCATION	GRADE	EASTING	NORTHING
1147070	THE SPREAD EAGLE	Great Bromley, Tendring, Essex, CO7	II	608373	225999
1147085	BARN AND ATTACHED CARTLODGE APPROXIMATELY 50 METRES SOUTH OF GREAT BROMLEY HOUSE	Great Bromley, Tendring, Essex, CO7	II	607204	227026
1147099	HILL HOUSE	Great Bromley, Tendring, Essex, CO7	II	609708	224871
1147160	THATCHED COTTAGE AT TERMINATION OF OLD HARWICH ROAD	Little Bentley, Tendring, Essex, CO7	II	611170	226280
1147166	FILDE HALL	Little Bentley, Tendring, Essex, CO7	II	611625	225611
1147177	OLD MALTINGS TO WEST OF MALTINGS FARMHOUSE	Little Bentley, Tendring, Essex, CO7	II	612368	225765
1147569	GOODHALL	Ardleigh, Tendring, Essex, CO7	II	605891	230744
1147589	MILLINGTON HOUSE	Thorpe-le-Soken, Tendring, Essex, CO16	II	616980	223124
1147592	"BEAUMARIS WITHEYS"	Ardleigh, Tendring, Essex, CO7	II	604840	230538
1147598	FEN FARMHOUSE	Ardleigh, Tendring, Essex, CO7	II	602849	227882
1147615	ELM FARMHOUSE	Thorpe-le-Soken, Tendring, Essex, CO16	II	618501	222112
1147645	GODS HOUSE FARMHOUSE	Ardleigh, Tendring, Essex, CO7	II	603952	230599
1147653	THORPE BAPTIST CHURCH	Thorpe-le-Soken, Tendring, Essex, CO16	II	617985	222381
1147671	MILEPOST ON WEST VERGE APPROXIMATELY 10 METRES NORTH OF LODGE LANE	Ardleigh, Tendring, Essex, CO7	II	604370	228786

LIST ENTRY	NAME	LOCATION	GRADE	EASTING	NORTHING
1147697	"THE OAKS RESTAURANT AND THE OLD BAKEHOUSE"	Thorpe-le-Soken, Tendring, Essex, CO16	II	617851	222384
1147698	MILEPOST ON NORTHERN VERGE TM 066304	Ardleigh, Tendring, Essex, CO11	II	606622	230419
1147743	BOUNDS FARMHOUSE	Ardleigh, Tendring, Essex, CO7	II	607182	229389
1147771	BARN APPROXIMATELY 40 METRES NORTH WEST OF LODGE FARMHOUSE	Ardleigh, Tendring, Essex, CO7	II	604302	228872
1147774	THE TROSSACHS	Thorpe-le-Soken, Tendring, Essex, CO16	II	618008	222251
1147779	IVY COTTAGE	Thorpe-le-Soken, Tendring, Essex, CO16	II	618049	222239
1147789	LANDERMERE HALL	Thorpe-le-Soken, Tendring, Essex, CO16	II	619472	223446
1147807	GULL COTTAGES	Thorpe-le-Soken, Tendring, Essex, CO16	II	619886	223827
1147822	TORTWORTH	Thorpe-le-Soken, Tendring, Essex, CO16	II	618129	222208
1165599	THE COUNCIL HOUSE	Frinton and Walton, Tendring, Essex, CO13	II	623581	219769
1165657	MANOR FARMHOUSE	Frinton and Walton, Tendring, Essex, CO13	II	621298	219246
1168171	THE LION INN	Ardleigh, Tendring, Essex, CO7	II	605354	229505
1169179	MILEPOST ON SOUTHERN VERGE BETWEEN BENTLEY BROOK AND COLCHESTER BYPASS ROUNDABOUT TM 101235	Great Bentley, Tendring, Essex, CO7	II	610011	223562
1169313	OCTAGONAL COTTAGE	Tendring, Essex, CO16	II	615216	223503
1169323	BAT HALL	Tendring, Essex, CO16	II	614102	225171

LIST ENTRY	NAME	LOCATION	GRADE	EASTING	NORTHING
1193926	BRAHAM HALL	Brantham, Babergh, Suffolk, CO11	II	609973	233540
1193942	THE CROWN PUBLIC HOUSE	Brantham, Babergh, Suffolk, CO11	II	610209	233104
1225567	JUPES HILL HOUSE	Dedham, Colchester, Essex, CO7	II	607340	231752
1225574	MEADOWS COTTAGE	Dedham, Colchester, Essex, CO7	II	605748	233287
1225601	12, COOPER'S LANE	Dedham, Colchester, Essex, CO7	II	605758	232123
1225602	K6 TELEPHONE KIOSK OUTSIDE OLD GRAMMAR SCHOOL	Dedham, Colchester, Essex, CO7	II	605822	233164
1239082	BARGATES FARMHOUSE	Dedham, Colchester, Essex, CO7	II	607024	231164
1239173	BROOK COTTAGES	Dedham, Colchester, Essex, CO7	II	605888	233192
1239174	THE LIMES GUEST HOUSE	Dedham, Colchester, Essex, CO7	II	605964	233154
1239176	WINTERFLOOD HOUSE	Dedham, Colchester, Essex, CO7	II	606037	231850
1239177	LOWER PARK	Dedham, Colchester, Essex, CO7	II	605656	232835
1239178	GARDEN WALL, SOUTH OF COACH HOUSE AT SOUTH OF LOWER PARK	Dedham, Colchester, Essex, CO7	II	605704	232765
1239212	MONKS FARMHOUSE	Dedham, Colchester, Essex, CO7	II	604357	232614
1239213	UPPER PARK	Dedham, Colchester, Essex, CO7	II	604995	232648
1239214	BARFIELDS ALMSHOUSES	Dedham, Colchester, Essex, CO7	II	605974	232799
1239215	BLOCK TO SOUTH EAST OF WEAVERSHED HOUSE	Dedham, Colchester, Essex, CO7	II	605948	232794
1239216	BAYTREE COTTAGE	Dedham, Colchester, Essex, CO7	II	605929	232704
1239218	THE COTTAGE	Dedham, Colchester, Essex, CO7	II	604627	231661
1239219	BLACK WEATHERBOARDED BARN AT SHELLEY GLEBE FARM	Dedham, Colchester, Essex, CO7	II	605105	232282

LIST ENTRY	NAME	LOCATION	GRADE	EASTING	NORTHING
1239249	THE CASTLE HOUSE	Dedham, Colchester, Essex, CO7	II	605993	232180
1239250	GARDEN WALL TO CASTLE HOUSE ON NORTH AND WEST	Dedham, Colchester, Essex, CO7	II	605982	232200
1239260	THE GROVE	Dedham, Colchester, Essex, CO7	II	604982	232071
1239281	APPLETREE COTTAGE	Dedham, Colchester, Essex, CO7	II	606036	231830
1239283	OLD CHURCH HOUSE	Dedham, Colchester, Essex, CO7	II	606092	231456
1239310	MALTING COTTAGE	Dedham, Colchester, Essex, CO7	II	606047	231593
1239330	CROFTER'S AND EVANS AND SONS	Dedham, Colchester, Essex, CO7	II	605674	233162
1239333	THE OLD EXCHANGE	Dedham, Colchester, Essex, CO7	II	605616	233117
1239334	HOUSE AND SHOP WEST OF OLD EXCHANGE	Dedham, Colchester, Essex, CO7	II	605605	233110
1239336	WESTGATE HOUSE	Dedham, Colchester, Essex, CO7	II	605561	233088
1239337	THE MANSE, WEST OF CONGREGATIONAL CHAPEL	Dedham, Colchester, Essex, CO7	II	605843	233157
1239339	DUCHY HOUSE	Dedham, Colchester, Essex, CO7	II	605787	233127
1239341	SHOP WEST OF VICARAGE	Dedham, Colchester, Essex, CO7	II	605664	233133
1239342	DAIRY HOUSE	Dedham, Colchester, Essex, CO7	II	605656	233128
1239343	DEDHAM POST OFFICE	Dedham, Colchester, Essex, CO7	II	605642	233110
1239344	HEWITT MEMORIAL HALL	Dedham, Colchester, Essex, CO7	II	605541	233021
1239366	Memorial Cross	Dedham, Colchester, Essex, CO7	II	605781	233159
1239373	CHURCH GATE HOUSE AND CHEMIST'S SHOP	Dedham, Colchester, Essex, CO7	II	605777	233126
1239382	THE VICARAGE	Dedham, Colchester, Essex, CO7	II	605680	233135
1239404	WHEELWRIGHT'S	Dedham, Colchester, Essex, CO7	II	605481	232946

LIST ENTRY	NAME	LOCATION	GRADE	EASTING	NORTHING
1239408	PENNYPOT COTTAGE AND RAMPLINS	Dedham, Colchester, Essex, CO7	II	605474	232926
1239409	HILL HOUSE IN PARK WEST NORTH WEST OF LAMB CORNER	Dedham, Colchester, Essex, CO7	II	604263	231727
1239410	THE LAMB INN	Dedham, Colchester, Essex, CO7	II	604515	231556
1239411	EARLINGS	Dedham, Colchester, Essex, CO7	II	606759	231487
1239412	HILL FARM HOUSE	Dedham, Colchester, Essex, CO7	II	607150	231664
1239413	POUND FARMHOUSE	Dedham, Colchester, Essex, CO7	II	606338	232860
1239414	THE HAYWAIN	Dedham, Colchester, Essex, CO7	II	605748	233294
1239416	LITTLE GARTH COTTAGES	Dedham, Colchester, Essex, CO7	II	605582	233158
1239417	HAMMOND BUILDERS	Dedham, Colchester, Essex, CO7	II	605639	233090
1239446	LIFKINS FARMHOUSE	Dedham, Colchester, Essex, CO7	II	606727	231404
1239469	PRINCE LANE COTTAGES	Dedham, Colchester, Essex, CO7	II	605598	233196
1239483	OLD SCHOOL HOUSE	Dedham, Colchester, Essex, CO7	II	605657	233047
1239484	SOUTH COTTAGE	Dedham, Colchester, Essex, CO7	II	605650	233032
1239485	GARDEN WALL TO FRONT OF DEDHAM HOUSE	Dedham, Colchester, Essex, CO7	II	605600	233092
1239486	OUTHOUSE AT REAR, SOUTH EAST OF DEDHAM HOUSE	Dedham, Colchester, Essex, CO7	II	605639	233040
1239487	GARDEN WALL TO EAST OF DEDHAM HOUSE	Dedham, Colchester, Essex, CO7	II	605636	233057
1239488	BELL COTTAGE	Dedham, Colchester, Essex, CO7	II	604873	233016
1239925	TOWNSENDS	Manningtree, Tendring, Essex, CO11	II	610721	231889
1239940	"GOODMANS RESTAURANT PEERAGE CARPETS"	Manningtree, Tendring, Essex, CO11	II	610743	231887

LIST ENTRY	NAME	LOCATION	GRADE	EASTING	NORTHING
1239941	49, HIGH STREET	Manningtree, Tendring, Essex, CO11	II	610780	231885
1239942	57, HIGH STREET	Manningtree, Tendring, Essex, CO11	II	610817	231879
1239943	69, HIGH STREET	Manningtree, Tendring, Essex, CO11	II	610835	231903
1239944	KILN AT EAST END OF MALTINGS ADJACENT TO NORTH STREET	Manningtree, Tendring, Essex, CO11	II	610597	231923
1239945	QUAY COURT YARD	Manningtree, Tendring, Essex, CO11	II	610683	231932
1239946	REGENT HOUSE	Manningtree, Tendring, Essex, CO11	II	610749	231680
1239947	THE OLD COFFEE HOUSE	Manningtree, Tendring, Essex, CO11	II	610677	231887
1239948	"TOWN AND COUNTRY BUILDING SOCIETY YEATES AND COMPANY ESTATE AGENTS"	Manningtree, Tendring, Essex, CO11	II	610677	231808
1240000	17, REGENT STREET	Manningtree, Tendring, Essex, CO11	II	610740	231678
1240014	NUMBER 7 WITH RETURN TO HIGH STREET	Manningtree, Tendring, Essex, CO11	II	610673	231840
1240065	31, SOUTH STREET	Manningtree, Tendring, Essex, CO11	II	610682	231776
1240066	33, SOUTH STREET	Manningtree, Tendring, Essex, CO11	II	610698	231760
1240067	METHODIST CHURCH HALL	Manningtree, Tendring, Essex, CO11	II	610719	231661

LIST ENTRY	NAME	LOCATION	GRADE	EASTING	NORTHING
1240068	65, 67 AND 69, SOUTH STREET	Manningtree, Tendring, Essex, CO11	II	610669	231631
1240069	71, 73 AND 75, SOUTH STREET	Manningtree, Tendring, Essex, CO11	II	610663	231609
1240070	"TAYLOR AND PARTNERS ESTATE AGENTS TINY TOTS"	Manningtree, Tendring, Essex, CO11	II	610656	231840
1240124	METHODIST CHURCH	Manningtree, Tendring, Essex, CO11	II	610708	231649
1240127	59, SOUTH STREET	Manningtree, Tendring, Essex, CO11	II	610689	231630
1240148	TAYLOR AND PARTNERS ESTATE AGENTS CORNER SHOP, SOUTH RETURN TO STOUR STREET	Manningtree, Tendring, Essex, CO11	II	610658	231831
1240152	"CORNER BLOCK, NORTH RETURN TO STOUR STREET HARWICH RADIO AND CYCLE SUPPLIES THE DRAGON HOUSE CHINESE RESTAURANT"	Manningtree, Tendring, Essex, CO11	II	610657	231814
1240159	NUMBER 48 AND ATTACHED FORECOURT RAILINGS	Manningtree, Tendring, Essex, CO11	II	610662	231744
1240160	INDEPENDANTS CHAPEL TO REAR (WEST) OF NUMBER 48 (AT ONE TIME A BRITISH LEGION HALL)	Manningtree, Tendring, Essex, CO11	II	610636	231736
1240161	CUMBERLAND HOUSE	Manningtree, Tendring, Essex, CO11	II	610668	231726
1240162	52, SOUTH STREET	Manningtree, Tendring, Essex, CO11	II	610674	231726
1240163	HILL HOUSE	Manningtree, Tendring, Essex, CO11	II	610686	231729

LIST ENTRY	NAME	LOCATION	GRADE	EASTING	NORTHING
1240164	MOWBRAY COTTAGE	Manningtree, Tendring, Essex, CO11	II	610698	231723
1240165	MILEPOST	Manningtree, Tendring, Essex, CO11	II	610548	231843
1240166	OUTBUILDING AT REAR OF NUMBER 42 HIGH STREET FRONTING STOUR STREET	Manningtree, Tendring, Essex, CO11	II	610738	231839
1240167	3 AND 4, THE WALLS	Manningtree, Tendring, Essex, CO11	II	610884	231899
1240168	2-8, YORK STREET	Manningtree, Tendring, Essex, CO11	II	610740	231735
1240169	HOLLY TREE COTTAGE	Mistley, Tendring, Essex, CO11	II	612362	228700
1240209	1, THE WALLS	Manningtree, Tendring, Essex, CO11	II	610869	231904
1240227	"CHERRY TREE COTTAGE TUDOR COTTAGE"	Mistley, Tendring, Essex, CO11	II	612191	229327
1240272	BARN APPROXIMATELY 40 METRES SOUTH OF DICKLEY HALL	Mistley, Tendring, Essex, CO11	II	611427	229620
1240273	FORD FARMHOUSE	Mistley, Tendring, Essex, CO11	II	611409	230538
1240274	WALLED GARDEN AND GARDENERS SHED ATTACHED TO SOUTH OF MISTLEY HALL	Mistley, Tendring, Essex, CO11	II	610852	230932
1240275	OLD HALL	Mistley, Tendring, Essex, CO11	II	611331	231366
1240276	GARDEN WALL TO SOUTH AND EAST OF OLD HALL	Mistley, Tendring, Essex, CO11	II	611410	231377
1240277	RUINS OF ST MARY'S CHURCH	Mistley, Tendring, Essex, CO11	II	612861	230994
1240278	RETURN OF SWAN HOUSE	Mistley, Tendring, Essex, CO11	II	611695	231896

LIST ENTRY	NAME	LOCATION	GRADE	EASTING	NORTHING
1240279	"FOUNTAIN HOUSE GRAPE VINE COTTAGE THE GRAPE VINE"	Mistley, Tendring, Essex, CO11	II	611747	231869
1240280	DOLPHIN HOUSE	Mistley, Tendring, Essex, CO11	II	611657	231903
1240299	DORSET HOUSE	Mistley, Tendring, Essex, CO11	II	610836	231517
1240300	ENTRANCE GATE AND FRONT RAILINGS TO DORSET HOUSE	Mistley, Tendring, Essex, CO11	II	610822	231523
1240301	THE HOLLIES	Mistley, Tendring, Essex, CO11	II	610801	231462
1240302	MALTINGS, NUMBERS 3 AND 4 ADJACENT TO SCHOOL ROAD	Mistley, Tendring, Essex, CO11	II	611964	231592
1240303	PUMP ADJACENT TO EAST RETURN OF NUMBER 12	Mistley, Tendring, Essex, CO11	II	611663	231824
1240341	EAST LODGE INCLUDING OUTBUILDING AT REAR	Mistley, Tendring, Essex, CO11	II	611621	231781
1240342	KOWLOON	Mistley, Tendring, Essex, CO11	II	611664	231809
1240389	SOUTH FACE OF HOPPING BRIDGE	Mistley, Tendring, Essex, CO11	II	611374	232032
1240504	HEMPSTALL'S FARMHOUSE	Wix, Tendring, Essex, CO11	II	613140	227106
1240533	K6 TELEPHONE KIOSK (ADJOINING POST OFFICE)	Manningtree, Tendring, Essex, CO11	II	610614	231859
1240535	FORMER COWHOUSE TO SOUTH EAST OF DAIRY HOUSE	Mistley, Tendring, Essex, CO11	II	611423	231166
1240536	FORMER DAIRY AND OFFICE BUILDING APPROXIMATELY ONE METRE NORTH EAST OF DAIRY HOUSE	Mistley, Tendring, Essex, CO11	II	611409	231183
1240538	MISTLEY MALTINGS, PAIR OF MALTINGS AT NATIONAL GRID REFERENCE TM10853179	Mistley, Tendring, Essex, CO11	II	610850	231790

LIST ENTRY	NAME	LOCATION	GRADE	EASTING	NORTHING
1240608	PEAR TREE COTTAGE	Mistley, Tendring, Essex, CO11	II	612360	228651
1240616	MISTLEY MILLS PAIR OF MALTINGS AND ADJOINING KILNS AT NATIONAL GRID REFERENCE TM109318	Mistley, Tendring, Essex, CO11	II	610911	231825
1253908	THE VICARAGE	Ardleigh, Tendring, Essex, CO7	II	605396	229589
1253909	COTTAGE ADJACENT TO WEST OF ANCIENT HOUSE	Ardleigh, Tendring, Essex, CO7	II	605305	229456
1253910	CYPRESS COTTAGE	Ardleigh, Tendring, Essex, CO7	II	605217	229461
1253911	ROSE COTTAGE	Ardleigh, Tendring, Essex, CO7	II	606777	228257
1253912	FOUNTAIN FARMHOUSE	Ardleigh, Tendring, Essex, CO7	II	604054	229504
1253913	WICK FARMHOUSE	Ardleigh, Tendring, Essex, CO7	II	603283	229545
1253914	BARN ADJACENT TO ROAD AT WICK FARM	Ardleigh, Tendring, Essex, CO7	II	603286	229580
1253915	BLOOMFIELDS FARMHOUSE	Ardleigh, Tendring, Essex, CO7	II	603280	230025
1254095	LAVENDER COTTAGE	Bradfield, Tendring, Essex, CO11	II	613568	229796
1254097	HOLLY LODGE FARMHOUSE	Lawford, Tendring, Essex, CO11	II	609496	229371
1254098	CHURCH CLERKS COTTAGE	Lawford, Tendring, Essex, CO11	II	608856	231540
1254099	DALE HALL	Lawford, Tendring, Essex, CO11	II	609673	231523
1254100	GRANGE FARMHOUSE	Lawford, Tendring, Essex, CO11	II	608687	230172
1254102	HUMBERLANDS	Lawford, Tendring, Essex, CO11	II	607517	231242
1254182	GLANFIELDS	Lawford, Tendring, Essex, CO11	II	608367	230668
1254183	BARN APPROXIMATELY 60 METRES SOUTH WEST OF LOWER FARMHOUSE	Lawford, Tendring, Essex, CO11	II	608010	230488

LIST ENTRY	NAME	LOCATION	GRADE	EASTING	NORTHING
1254184	SHIRBURN MILL	Lawford, Tendring, Essex, CO11	II	607791	231750
1254185	Fishers Cottage	Lawford, Tendring, Essex, CO11	II	607887	231762
1254186	THE KINGS ARMS PUBLIC HOUSE	Lawford, Tendring, Essex, CO11	II	608574	231187
1254187	7, BROOK STREET	Manningtree, Tendring, Essex, CO11	II	610586	231797
1254188	45, 47 AND 51, BROOK STREET	Manningtree, Tendring, Essex, CO11	II	610637	231701
1254189	30,32 AND 34, BROOK STREET	Manningtree, Tendring, Essex, CO11	II	610638	231660
1254190	40, BROOK STREET	Manningtree, Tendring, Essex, CO11	II	610646	231643
1254191	ENGLISH HOUSE	Manningtree, Tendring, Essex, CO11	II	610866	231863
1254192	COUNTY LIBRARY	Manningtree, Tendring, Essex, CO11	II	610623	231852
1254251	RETURN TO NUMBERS 1 AND 2 STOUR STREET	Manningtree, Tendring, Essex, CO11	II	610581	231816
1254277	YEW TREE COTTAGE	Manningtree, Tendring, Essex, CO11	II	610611	231681
1254279	36 AND 38, BROOK STREET	Manningtree, Tendring, Essex, CO11	II	610641	231657
1254309	"MANNINGTREE GALLERY OG THORPE AND SON, BUTCHERS"	Manningtree, Tendring, Essex, CO11	II	610639	231858
1254310	JAMES NEWSAGENTS	Manningtree, Tendring, Essex, CO11	II	610680	231858

LIST ENTRY	NAME	LOCATION	GRADE	EASTING	NORTHING
1254311	"H PIPER AND S PRIOM OPHTHALMIC OPTICIANS MANNINGTREE JEWELLERS"	Manningtree, Tendring, Essex, CO11	II	610690	231858
1254312	46, HIGH STREET	Manningtree, Tendring, Essex, CO11	II	610777	231859
1254313	THE SURGERY	Manningtree, Tendring, Essex, CO11	II	610814	231850
1254314	ST FAITHS	Manningtree, Tendring, Essex, CO11	II	610823	231858
1254315	"FORGE COTTAGE FORGE STUDIOS"	Manningtree, Tendring, Essex, CO11	II	610846	231863
1254316	RUSSELL HOUSE	Manningtree, Tendring, Essex, CO11	II	610850	231879
1254317	"ABBAY NATIONAL BUILDING SOCIETY CYRIL COX, SOLICITORS"	Manningtree, Tendring, Essex, CO11	II	610609	231878
1254318	"ALDIS FASHIONS FOSTER PRIOR, ESTATE AGENTS LE FLEUR"	Manningtree, Tendring, Essex, CO11	II	610645	231883
1254319	POLLYANNA	Manningtree, Tendring, Essex, CO11	II	610685	231876
1254377	CHURCH HOUSE	Manningtree, Tendring, Essex, CO11	II	610768	231859
1254403	BRANTHAM HOUSE AND RAILINGS ATTACHED TO FRONT STEPS	Manningtree, Tendring, Essex, CO11	II	610832	231861
1254426	PUMP APPROXIMATELY 1 1/2 METRES TO REAR (SOUTH EAST) OF FORGE COTTAGE	Manningtree, Tendring, Essex, CO11	II	610850	231854
1254431	"THE WHITE HART WISTERIA HOUSE"	Manningtree, Tendring, Essex, CO11	II	610584	231871

LIST ENTRY	NAME	LOCATION	GRADE	EASTING	NORTHING
1254451	"CALVER AND ARNOLD, HARDWARE NATIONAL TRAVEL WORLD"	Manningtree, Tendring, Essex, CO11	II	610616	231880
1260955	FORMER BREWHOUSE TO SOUTH EAST OF DAIRY COTTAGE	Mistley, Tendring, Essex, CO11	II	611400	231159
1260956	5, HIGH STREET	Manningtree, Tendring, Essex, CO11	II	610568	231870
1260993	"DAIRY HOUSE, DAIRY COTTAGE AND ATTACHED STABLES"	Mistley, Tendring, Essex, CO11	II	611392	231170
1261060	OLD CUSTOM HOUSE	Mistley, Tendring, Essex, CO11	II	611652	231798
1261078	PARK MANSE	Mistley, Tendring, Essex, CO11	II	610817	231497
1261079	THE LODGE	Mistley, Tendring, Essex, CO11	II	610661	231261
1261080	WHITE HORSE HOUSE	Mistley, Tendring, Essex, CO11	II	611689	231851
1261081	1-12, THE GREEN	Mistley, Tendring, Essex, CO11	II	611640	231849
1261101	DICKLEY HALL	Mistley, Tendring, Essex, CO11	II	611395	229659
1261102	MISTLEY HALL	Mistley, Tendring, Essex, CO11	II	610876	230983
1261103	FOLLY BRIDGE APPROXIMATELY 35 METRES SOUTH EAST OF MISTLEY HALL	Mistley, Tendring, Essex, CO11	II	610924	230939
1261104	YE OLDE MILL HOUSE	Mistley, Tendring, Essex, CO11	II	612100	231704
1261105	DOVEHOUSE FARMHOUSE	Mistley, Tendring, Essex, CO11	II	612761	230482
1261106	RAILINGS ATTACHED TO NUMBER 1 MALTINGS AND ADJACENT TO NORTH SIDE OF PAVEMENT	Mistley, Tendring, Essex, CO11	II	611863	231774
1261150	ABBOTT'S HALL	Mistley, Tendring, Essex, CO11	II	612137	227594
1261151	10 AND 12, SOUTH STREET	Manningtree, Tendring, Essex, CO11	II	610657	231849

LIST ENTRY	NAME	LOCATION	GRADE	EASTING	NORTHING
1261163	THE RED LION PUBLIC HOUSE	Manningtree, Tendring, Essex, CO11	II	610660	231775
1261164	THE GARDENS	Manningtree, Tendring, Essex, CO11	II	610788	231829
1261191	MASONIC HALL	Manningtree, Tendring, Essex, CO11	II	610692	231787
1261192	37, SOUTH STREET	Manningtree, Tendring, Essex, CO11	II	610719	231732
1261193	HOUSE ATTACHED TO NORTH EAST OF NUMBER 59	Manningtree, Tendring, Essex, CO11	II	610700	231628
1261194	STOUR BOOKS	Manningtree, Tendring, Essex, CO11	II	610656	231858
1261225	23,25 AND 27, SOUTH STREET	Manningtree, Tendring, Essex, CO11	II	610676	231798
1261247	THE CROWN PUBLIC HOUSE INCLUDING EXTENSION AND CARRIAGEWAY TO RIGHT	Manningtree, Tendring, Essex, CO11	II	610791	231883
1261248	59-65, HIGH STREET	Manningtree, Tendring, Essex, CO11	II	610829	231881
1261249	"HARLEY COTTAGE JASMINE HOUSE"	Manningtree, Tendring, Essex, CO11	II	610755	231629
1261250	REGENT COTTAGE	Manningtree, Tendring, Essex, CO11	II	610756	231678
1261251	17, SOUTH STREET	Manningtree, Tendring, Essex, CO11	II	610677	231818
1261252	29, SOUTH STREET	Manningtree, Tendring, Essex, CO11	II	610679	231790

LIST ENTRY	NAME	LOCATION	GRADE	EASTING	NORTHING
1261280	HAMMONDS SHOES	Manningtree, Tendring, Essex, CO11	II	610700	231876
1261286	TRUSTEE SAVINGS BANK	Manningtree, Tendring, Essex, CO11	II	610734	231894
1261351	"R GWINNELL AND SONS, FUNERAL DIRECTORS ROBERT CLUBB AND SONS THE SPECIAL TOUCH"	Manningtree, Tendring, Essex, CO11	II	610650	231859
1261352	"COOPERATIVE PHARMACY DRY CLEANING CENTRE KRYSTYNA NUMBERS 38, 40 AND 42 INCLUDING CHURCH WALL TO LEFT (EAST)"	Manningtree, Tendring, Essex, CO11	II	610724	231857
1261353	48, HIGH STREET	Manningtree, Tendring, Essex, CO11	II	610789	231861
1261373	2 AND 3, ENGLISH TERRACE	Manningtree, Tendring, Essex, CO11	II	610878	231863
1261374	NATIONAL WESTMINSTER BANK AND RETURN TO NUMBER 2 BROOK STREET	Manningtree, Tendring, Essex, CO11	II	610568	231849
1261404	SHIRBURN MILL HOUSE	Lawford, Tendring, Essex, CO11	II	607817	231737
1261405	LAWFORD PLACE	Lawford, Tendring, Essex, CO11	II	609361	231159
1261419	SHERBOURN	Lawford, Tendring, Essex, CO11	II	607987	231648
1261435	PINK COTTAGE	Lawford, Tendring, Essex, CO11	II	608902	231373
1261441	BARN APPROXIMATELY 30 METRES SOUTH WEST OF HUMBERLANDS	Lawford, Tendring, Essex, CO11	II	607498	231229
1261442	LOWER FARMHOUSE	Lawford, Tendring, Essex, CO11	II	608054	230533
1261443	STABLES APPROXIMATELY 60 METRES SOUTH EAST OF LAWFORD HALL	Lawford, Tendring, Essex, CO11	II	608805	231750

LIST ENTRY	NAME	LOCATION	GRADE	EASTING	NORTHING
1261444	THE OLD RECTORY	Lawford, Tendring, Essex, CO11	II	608892	231452
1261450	LAWFORD HOUSE	Lawford, Tendring, Essex, CO11	II	609290	230605
1261545	ANCIENT HOUSE	Ardleigh, Tendring, Essex, CO7	II	605317	229456
1261546	DUNDAS PLACE	Ardleigh, Tendring, Essex, CO7	II	605291	229461
1261547	ARDLEIGH FISH AND CHIPS	Ardleigh, Tendring, Essex, CO7	II	605233	229466
1261548	BARN APPROXIMATELY 40 METRES NORTH EAST OF BLOOMFIELDS FARMHOUSE	Ardleigh, Tendring, Essex, CO7	II	603300	230066
1265148	HANNAM'S HALL	Tendring, Essex, CO16	II	615860	224185
1266269	THE THATCHED COTTAGE	Dedham, Colchester, Essex, CO7	II	604624	231582
1266280	VILLAGE PUMP AND RAILED ENCLOSURE	Dedham, Colchester, Essex, CO7	II	605823	233159
1272032	K6	Ardleigh, Tendring, Essex, CO7	II	605247	229482
1273686	FAITH COTTAGE	Dedham, Colchester, Essex, CO7	II	604584	231670
1273696	DEDHAM HOUSE	Dedham, Colchester, Essex, CO7	II	605621	233053
1273724	MILL HOUSE	Dedham, Colchester, Essex, CO7	II	605768	233294
1273729	LONDON HOUSE	Dedham, Colchester, Essex, CO7	II	605648	233119
1273733	SHEAD OF DINES	Dedham, Colchester, Essex, CO7	II	605636	233103
1273738	MOUNT PLEASANT	Dedham, Colchester, Essex, CO7	II	604466	231509

LIST ENTRY	NAME	LOCATION	GRADE	EASTING	NORTHING
1273739	HEATH COURT	Dedham, Colchester, Essex, CO7	II	606444	231562
1273740	BEECH COTTAGES	Dedham, Colchester, Essex, CO7	II	605137	231393
1273742	OCTAGON HOUSE	Dedham, Colchester, Essex, CO7	II	605748	233250
1273745	THE COMPASSES	Dedham, Colchester, Essex, CO7	II	605633	233131
1273747	THE LITTLE HOUSE	Dedham, Colchester, Essex, CO7	II	605587	233102
1273789	GROVE COTTAGE	Dedham, Colchester, Essex, CO7	II	604631	231683
1273805	ROOKERY FARMHOUSE	Dedham, Colchester, Essex, CO7	II	604752	232767
1273806	WEAVERSHED HOUSE	Dedham, Colchester, Essex, CO7	II	605944	232817
1273807	HOLLY TREE HOUSE	Dedham, Colchester, Essex, CO7	II	605933	232751
1273809	BROOK FARMHOUSE	Dedham, Colchester, Essex, CO7	II	605156	232294
1273810	STABLES BLOCK TO THE NORTH EAST OF THE GROVE	Dedham, Colchester, Essex, CO7	II	604998	232100
1273820	DUNTON'S ALMSHOUSES	Dedham, Colchester, Essex, CO7	II	605919	232647
1273827	MUNIMENT HOUSE	Dedham, Colchester, Essex, CO7	II	605958	233171
1273828	DEDHAM HALL	Dedham, Colchester, Essex, CO7	II	605971	233316
1273829	OLD HALL	Dedham, Colchester, Essex, CO7	II	605993	231117
1273830	COACH HOUSE TO SOUTH OF LOWER PARK	Dedham, Colchester, Essex, CO7	II	605667	232766
1306569	1, THE STREET	Tendring, Essex, CO16	II	614733	224182
1306598	THATCHED COTTAGE	Tendring, Essex, CO16	II	613995	225939
1306604	OLD POST COTTAGE	Tendring, Essex, CO16	II	614557	224161

LIST ENTRY	NAME	LOCATION	GRADE	EASTING	NORTHING
1307127	3 COTTAGES TO NORTH OF TUDOR COTTAGE AND ADJOINING COTTAGE	Ardleigh, Tendring, Essex, CO7	II	605351	229535
1307139	BOVILL'S HALL	Ardleigh, Tendring, Essex, CO7	II	605393	228802
1307196	THORPE PARK FARMHOUSE	Thorpe-le-Soken, Tendring, Essex, CO16	II	618860	221082
1308402	HILLHOUSE FARMHOUSE	Ardleigh, Tendring, Essex, CO7	II	603476	228578
1308406	CHILVERS COTTAGES	Ardleigh, Tendring, Essex, CO7	II	603636	229008
1308410	"ASHDON AND HOMELEIGH"	Thorpe-le-Soken, Tendring, Essex, CO16	II	617781	222429
1308437	GOWER HOUSE	Thorpe-le-Soken, Tendring, Essex, CO16	II	617812	222434
1308444	MILEPOST ON NORTH WESTERN VERGE APPROXIMATELY 20 METRES NORTH OF JUNCTION WITH CROWN LANE	Ardleigh, Tendring, Essex, CO7	II	603098	227848
1308636	PUMP AT REAR, APPROXIMATELY 3 METRES WEST OF JENNING'S FARMHOUSE	Little Bromley, Tendring, Essex, CO11	II	608799	228556
1308648	BENTLEY MANOR	Little Bentley, Tendring, Essex, CO7	II	612171	224950
1308664	THE THICKETS	Great Bromley, Tendring, Essex, CO7	II	609276	224267
1308711	MONUMENT APPROXIMATELY 15 METRES NORTH OF NORTH WALL OF GREAT BROMLEY CHURCH	Great Bromley, Tendring, Essex, CO7	II	608361	226311
1308870	TUDOR HOUSE	Elmstead, Tendring, Essex, CO7	II	606248	224562
1317210	RED ROOFS	Frinton and Walton, Tendring, Essex, CO13	II	621024	221088
1317215	BLUE HOUSE FARMHOUSE	Frinton and Walton, Tendring, Essex, CO13	II	620576	221189

LIST ENTRY	NAME	LOCATION	GRADE	EASTING	NORTHING
1317222	HOUSE NOW KNOWN AS RING COTTAGE AND TUDOR COTTAGE TO THE NORTH EAST OF FORMER CHAPEL AND WEST OF TRACK TO NATURE RESERVE	Frinton and Walton, Tendring, Essex, CO13	II	620358	219001
1322614	LODGE FARMHOUSE	Ardleigh, Tendring, Essex, CO7	II	604325	228843
1322619	THE OLD VICARAGE	Thorpe-le-Soken, Tendring, Essex, CO16	II	617505	222761
1322620	NORFOLK HOUSE	Thorpe-le-Soken, Tendring, Essex, CO16	II	617826	222430
1322621	LE SOKEN ANTIQUES	Thorpe-le-Soken, Tendring, Essex, CO16	II	617787	222425
1322622	NOS 1 AND 2 CHURCH COTTAGES, TRINITY BYEGONES AND 'THE GRANARY' WHOLEFOOD STORE	Thorpe-le-Soken, Tendring, Essex, CO16	II	617932	222341
1322623	HILLHOUSE FARMHOUSE	Thorpe-le-Soken, Tendring, Essex, CO16	II	615583	223345
1322624	MILL BARN FARMHOUSE	Thorpe-le-Soken, Tendring, Essex, CO16	II	617745	222162
1322626	WILLOW COTTAGE	Beaumont-cum-Moze, Tendring, Essex, CO16	II	617466	225022
1322627	BAKEHOUSE AND WASH HOUSE 5 METRES WEST OF BEAUMONT RECTORY	Beaumont-cum-Moze, Tendring, Essex, CO16	II	617760	224978

LIST ENTRY	NAME	LOCATION	GRADE	EASTING	NORTHING
1322629	BYRE APPROXIMATELY 75 METRES WEST OF BEAUMONT HALL	Beaumont-cum-Moze, Tendring, Essex, CO16	II	617882	224612
1322630	Barker's Farmhouse	Beaumont-cum-Moze, Tendring, Essex, CO16	II	617007	224136
1322634	PHOENIX STEAM MILL AND ENGINE HOUSE	Ardleigh, Tendring, Essex, CO7	II	605358	229116
1322635	TUDOR COTTAGE AND COTTAGE ADJOINING TO RIGHT (NORTH)	Ardleigh, Tendring, Essex, CO7	II	605352	229521
1322644	STABLE/CARTLODGE ADJACENT TO SOUTH EAST OF COW BYRE AND HAYLOFT, ADJACENT TO SOUTH EAST OF CARTLODGE, ADJACENT TO ROAD AND EAST OF HILL FARMHOUSE	Ardleigh, Tendring, Essex, CO7	II	603342	226204
1322645	COLLIERSWOOD FARMHOUSE	Ardleigh, Tendring, Essex, CO7	II	605727	227155
1322646	IVY COTTAGE	Ardleigh, Tendring, Essex, CO7	II	603922	226086
1322647	MOZE HALL AND ATTACHED FRONT WALL AND RAILINGS	Ardleigh, Tendring, Essex, CO7	II	603464	227578
1322648	HARVEY'S FARMHOUSE	Ardleigh, Tendring, Essex, CO7	II	602902	228490
1322649	CLARKES FARMHOUSE	Ardleigh, Tendring, Essex, CO7	II	603332	230432
1322650	DE BOIS HALL	Ardleigh, Tendring, Essex, CO7	II	603881	228273
1322651	BARN APPROXIMATELY 70 METRES NORTH WEST OF BADLISS HALL AND NORTH OF BARN QV 6/28	Ardleigh, Tendring, Essex, CO7	II	606635	229822
1322652	THATCHED COTTAGE	Ardleigh, Tendring, Essex, CO7	II	605436	230928
1337117	TUDOR COTTAGES	Frinton and Walton, Tendring, Essex, CO13	II	621458	219355
1337154	Ash House	Little Bromley, Tendring, Essex, CO11	II	609240	228952

LIST ENTRY	NAME	LOCATION	GRADE	EASTING	NORTHING
1337155	BRAHAM HALL	Little Bromley, Tendring, Essex, CO11	II	610209	228327
1337163	MOMPLES HALL	Elmstead, Tendring, Essex, CO7	II	606224	224562
1337164	THE THATCH	Elmstead, Tendring, Essex, CO7	II	606116	224524
1337174	GROVE FARMHOUSE	Little Bromley, Tendring, Essex, CO11	II	610076	227820
1337176	NEWHOUSE FARMHOUSE	Little Bromley, Tendring, Essex, CO11	II	609682	228562
1337177	BARN APPROXIMATELY 20 METRES WEST OF NEWHOUSE FARMHOUSE	Little Bromley, Tendring, Essex, CO11	II	609712	228543
1337184	LODGE FARMHOUSE	Elmstead, Tendring, Essex, CO7	II	607034	225021
1337185	ALLEN'S FARMHOUSE	Elmstead, Tendring, Essex, CO7	II	605202	225786
1337188	"GUIDE POST GUIDE POST ON EASTERN VERGE"	Frating, Tendring, Essex, CO7	II	607688	223255
1337190	THE WALNUT TREE	Great Bromley, Tendring, Essex, CO7	II	607121	227665
1337191	OAK HOUSE	Great Bromley, Tendring, Essex, CO7	II	608400	224466
1356640	ACACIA HOUSE WITH LEFT RETURN TO THE GREEN	Mistley, Tendring, Essex, CO11	II	611693	231861
1360960	MISTLEY HOUSE	Mistley, Tendring, Essex, CO11	II	611650	231910
1360965	THE MOORINGS	Mistley, Tendring, Essex, CO11	II	611661	231898
1360966	EMPTY SHOP TO EAST OF NUTCRACKERS	Mistley, Tendring, Essex, CO11	II	611676	231881
1360967	"CALBURNE SHOP OCCUPIED BY J AND RW STEEL"	Mistley, Tendring, Essex, CO11	II	611687	231869

LIST ENTRY	NAME	LOCATION	GRADE	EASTING	NORTHING
1380567	POLICE STATION	Thorpe-le-Soken, Tendring, Essex, CO16	II	618079	222412
1391298	WAR MEMORIAL	Lawford, Tendring, Essex, CO11	II	608945	231097
1391744	NO. 2 MALTINGS	Mistley, Tendring, Essex, CO11	II	611762	231775
1391976	FORMER AAOR AND COUNTY EMERGENCY HQ	Mistley, Tendring, Essex, CO11	II	612189	231353
1392980	MISTLEY STATION	Mistley, Tendring, Essex, CO11	II	611881	231720
1396442	HEATH HOSPITAL	Tendring, Essex, CO16	II	613461	226479
1396568	WAR MEMORIAL IN BRANTHAM INDUSTRIAL ESTATE	Brantham, Babergh, Suffolk, CO11	II	610596	233012
1413747	Mistley Quay wall (also known as Thorn or Allen's Quay)	Mistley, Tendring, Essex, CO11	II	611795	231859
1440369	Mistley Institute	Mistley, Tendring, Essex, CO11	II	611565	231900
1460033	Three Gables	Dedham, Colchester, Essex, CO7	II	606034	231786

A.4 Conservation Areas within study area

NAME	DATE OF DESIGNATION	EASTING	NORTHING
Dedham	19-Dec-1968	605774	233094
Manningtree and Mistley	1969	611255	231514
Lawford	1980	608681	231606
Bradfield	1981	614433	230760
Ardleigh	1980	605407	229418
Tendring	1981	614630	224066

NAME	DATE OF DESIGNATION	EASTING	NORTHING
Thorpe-le-Soken	1969	618002	222136
Great Holland	1981	621799	219364

Annex B. Non-designated Heritage Assets

B.1 Non-designated Heritage Assets within 500m study area

MONUID	ECHR ID	RECORD TYPE	MONUMENT TYPE	SITE NAME	SUMMARY	PERIOD	EASTING	NORTHING
MEX1045541	53850	PAS	FINDSPOT	A Portable Antiquities Scheme findspot of Lower Palaeolithic date.	A Portable Antiquities Scheme findspot of Lower Palaeolithic date.	Lower Palaeolithic	611400	228300
MEX6960	1917	FS	FINDSPOT	Thorpe le Soken-Bradley Hall Farm	Worked flints recovered while ploughing. 1.	Palaeolithic	616700	223200
MEX6963	1919	FS	FINDSPOT	Thorpe Green-Bradley Hall Farm	Found while ploughing.	Lower Palaeolithic to Late Bronze Age	616700	223200
MEX8587	2457	MON	ENCLOSURE; PIT; BARROW CEMETERY; ROUND BARROW; FIELD SYSTEM; DITCH; LINEAR FEATURE	Badley Hall	Cropmarks show a group of at least 25 ring ditches plus other linear features.	Lower Palaeolithic to Post Medieval	608487	227085
MEX11367	3127	MON	ENCLOSURE; FIELD BOUNDARY; TRACKWAY; PIT; SUBRECTANGULAR ENCLOSURE	West of Horsleycross Street	Cropmarks comprising elements of a field system with trackways, enclosures and pits, although all masked by geological features.	Lower Palaeolithic to Post Medieval	611604	228861
MEX6962	1918	FS	FINDSPOT	Thorpe Green-Bradley Hall Farm	Mesolithic tranchet axe-adze stained brown, found while ploughing.	Mesolithic	616700	223200
MEX1045309	53618	PAS	FINDSPOT	A Portable Antiquities Scheme findspot of Early Mesolithic to Late Mesolithic date.	A Portable Antiquities Scheme findspot of Early Mesolithic to Late Mesolithic date.	Early Mesolithic to Late Mesolithic	609400	227300

MONUID	ECHR ID	RECORD TYPE	MONUMENT TYPE	SITE NAME	SUMMARY	PERIOD	EASTING	NORTHING
MEX1049125	48658	LND	NATURAL FEATURE	Former Gunfleet Estuary	Site of the former Gunfleet estuary, used as a port and haven in the medieval period, gradually silted up in the post-medieval period	Early Mesolithic to Post Medieval	619498	219458
MEX1045316	53625	PAS	FINDSPOT	A Portable Antiquities Scheme findspot of Late Mesolithic to Middle Neolithic date.	A Portable Antiquities Scheme findspot of Late Mesolithic to Middle Neolithic date.	Late Mesolithic to Middle Neolithic	623400	218800
MEX24066	7413	FS	FINDSPOT	West of Bradfield Heath	Neolithic axe head, polished, blotchy light grey-brown flint.	Neolithic	612340	228200
MEX9315	2640	MON	ROUND BARROW; FIELD BOUNDARY; PIT; SITE; TRACKWAY	North west of Carringtons Farm	Field boundaries overlying each other.	Bronze Age	607987	227488
MEX1031551	17485	MON	ROUND BARROW; FIELD BOUNDARY	Harris' Farm	Cropmarks of former field boundaries	Bronze Age	607905	227601
MEX1042761	51070	PAS	FINDSPOT	A Portable Antiquities Scheme findspot of Middle Bronze Age to Late Bronze Age date.	A Portable Antiquities Scheme findspot of Middle Bronze Age to Late Bronze Age date.	Middle Bronze Age to Late Bronze Age	608050	228750
MEX1042768	51077	PAS	FINDSPOT	A Portable Antiquities Scheme findspot of Middle Bronze Age to Late Bronze Age date.	A Portable Antiquities Scheme findspot of Middle Bronze Age to Late Bronze Age date.	Middle Bronze Age to Late Bronze Age	612600	227800
MEX1042777	51086	PAS	FINDSPOT	A Portable Antiquities Scheme findspot of Middle Bronze Age to Late Bronze Age date.	A Portable Antiquities Scheme findspot of Middle Bronze Age to Late Bronze Age date.	Middle Bronze Age to Late Bronze Age	617700	224500

MONUID	ECHR ID	RECORD TYPE	MONUMENT TYPE	SITE NAME	SUMMARY	PERIOD	EASTING	NORTHING
MEX1042821	51130	PAS	FINDSPOT	A Portable Antiquities Scheme findspot of Late Bronze Age to Early Iron Age date.	A Portable Antiquities Scheme findspot of Late Bronze Age to Early Iron Age date.	Late Bronze Age to Early Iron Age	621500	219500
MEX10749	3016	MON	SALTERN; RED HILL	North of Beaumont Quay	Red hill near Beaumont Quay, on which was found a single gritty Iron Age A sherd.	Iron Age	619000	224000
MEX1043545	51854	PAS	FINDSPOT	A Portable Antiquities Scheme findspot of Late Iron Age date.	A Portable Antiquities Scheme findspot of Late Iron Age date.	Late Iron Age	609700	228100
MEX1043546	51855	PAS	FINDSPOT	A Portable Antiquities Scheme findspot of Late Iron Age date.	A Portable Antiquities Scheme findspot of Late Iron Age date.	Late Iron Age	609800	228000
MEX1043549	51858	PAS	FINDSPOT	A Portable Antiquities Scheme findspot of Late Iron Age date.	A Portable Antiquities Scheme findspot of Late Iron Age date.	Late Iron Age	609900	227700
MEX1043552	51861	PAS	FINDSPOT	A Portable Antiquities Scheme findspot of Late Iron Age date.	A Portable Antiquities Scheme findspot of Late Iron Age date.	Late Iron Age	610000	227900
MEX1048021	56330	PAS	FINDSPOT	A Portable Antiquities Scheme findspot of Late Iron Age date.	A Portable Antiquities Scheme findspot of Late Iron Age date.	Late Iron Age	609600	227800
MEX1043553	51862	PAS	FINDSPOT	A Portable Antiquities Scheme findspot of Late Iron Age date.	A Portable Antiquities Scheme findspot of Late Iron Age date.	Late Iron Age	610000	228000
MEX1048016	56325	PAS	FINDSPOT	A Portable Antiquities Scheme findspot of Late Iron Age to Roman date.	A Portable Antiquities Scheme findspot of Late Iron Age to Roman date.	Late Iron Age to Roman	609200	227800

MONUID	ECHR ID	RECORD TYPE	MONUMENT TYPE	SITE NAME	SUMMARY	PERIOD	EASTING	NORTHING
MEX1048022	56331	PAS	FINDSPOT	A Portable Antiquities Scheme findspot of Late Iron Age to Roman date.	A Portable Antiquities Scheme findspot of Late Iron Age to Roman date.	Late Iron Age to Roman	609900	227500
MEX1048023	56332	PAS	FINDSPOT	A Portable Antiquities Scheme findspot of Late Iron Age to Roman date.	A Portable Antiquities Scheme findspot of Late Iron Age to Roman date.	Late Iron Age to Roman	609900	227900
MEX1048065	56374	PAS	FINDSPOT	A Portable Antiquities Scheme findspot of Late Iron Age to Roman date.	A Portable Antiquities Scheme findspot of Late Iron Age to Roman date.	Late Iron Age to Roman	618200	224500
MEX1048066	56375	PAS	FINDSPOT	A Portable Antiquities Scheme findspot of Late Iron Age to Roman date.	A Portable Antiquities Scheme findspot of Late Iron Age to Roman date.	Late Iron Age to Roman	618200	224500
MEX1048078	56387	PAS	FINDSPOT	A Portable Antiquities Scheme findspot of Late Iron Age to Roman date.	A Portable Antiquities Scheme findspot of Late Iron Age to Roman date.	Late Iron Age to Roman	621500	219500
MEX1048013	56322	PAS	FINDSPOT	A Portable Antiquities Scheme findspot of Late Iron Age to Early Medieval date.	A Portable Antiquities Scheme findspot of Late Iron Age to Early Medieval date.	Late Iron Age to Early Medieval	608800	228100
MEX8205	2357	FS	FINDSPOT	Holly Lodge	Octagonal bead of red carnelian, pierced along its long axis, and probably prehistoric.	Prehistoric	609000	229000
MEX8729	2469	FS	FINDSPOT	North Jennings Farm	Scatter of flints found by FP Girling.	Prehistoric	608700	228900
MEX11030	3071	FS	FINDSPOT	Welhams Farm	Leaf shaped arrowhead.	Prehistoric	610800	227300
MEX1033279	17745	FS	FINDSPOT	Beaumont Hall	Prehistoric pottery found- 3 sherds	Prehistoric	618040	224460
MEX8101	2316	FS	FINDSPOT	Little Bromley Hall	Gold coin commemorating Drusus	Roman	609200	227900

MONUID	ECHR ID	RECORD TYPE	MONUMENT TYPE	SITE NAME	SUMMARY	PERIOD	EASTING	NORTHING
					senior, found on Little Bromley Farm.			
MEX8724	2468	FS	FINDSPOT	Holly Lodge	Sesterce, probably of Hadrian, found in 1930.	Roman	608480	229100
MEX9020	2573	MON	ROAD; ROAD	Colchester heading north east through Ardleigh	Roman road, linking Mistley with Colchester, revealed through aerial photography and existing alignments.	Roman	605707	227754
MEX9292	2631	MON	ROAD	Extending east-west north of Little Bromley	Possible line of Roman road, runs onto 3168, and is by modern road alignment, field boundaries and cropmarks.	Roman	609106	229072
MEX9855	2770	MON	ROAD	Roman road from Colchester to Manningtree	Line of Roman road from Colchester to Manningtree.	Roman	609971	230515
MEX10752	3017	MON	SALTERN; RED HILL	North of Beaumont Quay	Red hill near Beaumont Quay, on which was found Roman Pottery.	Roman	619000	224000
MEX11038	3073	MON	ROAD	Barker's Farm	Suggested line of Roman road.	Roman	617050	223929
MEX11050	3077	FS	FINDSPOT	South of Beaumont Hall	Pottery (hand made) and a red deer antler were found in 1931 in the corner of the field immediately SE of thr gardens of the hall.	Roman	618040	224460
MEX11340	3122	FS	FINDSPOT	South of Great Holland Mill	Probably Roman tile, in Colchester Museum.	Roman	620280	219200

MONUID	ECHR ID	RECORD TYPE	MONUMENT TYPE	SITE NAME	SUMMARY	PERIOD	EASTING	NORTHING
MEX11376	3128	MON	ROAD	West of Horsleycross Street	Possible Roman road showing as a cropmark-ditched trackway linking with Chequers Road.	Roman	613748	224715
MEX11416	3138	MON	ROAD	South of Wolfe's Hall Farm	Cropmarks-possible line of Roman road.	Roman	614800	225400
MEX11472	3147	MON	ROAD	Running north east, past Dickley's Farm	Possible line of Roman road, revealed as a cropmark.	Roman	610281	229427
MEX11565	3168	MON	ROAD	East-West alignment through Horsleycross Street	Course of possible Roman road.	Roman	611006	228839
MEX24061	7409	FS	FINDSPOT	Beaumont Quay	Late Roman material collected by RH Farrands, including tile and pottery.	Roman	619000	223850
MEX43488	17110	MON	ROAD; FIELD BOUNDARY; SITE; CURVILINEAR ENCLOSURE; TRACKWAY; LINEAR FEATURE	Grange Road	Cropmarks of a double-ditched rectangular enclosure, with entrances, a curvilinear enclosure, trackways, linear features, a Roman road (PRN 2631) and field boundaries.	Roman	608006	229290
MEX1031552	17486	MON	ROAD; SITE; FIELD BOUNDARY	North of Cottsgreen Farm	Cropmarks of Linear features	Roman	608602	228855
MEX1048018	56327	PAS	FINDSPOT	A Portable Antiquities Scheme findspot of Roman date.	A Portable Antiquities Scheme findspot of Roman date.	Roman	609300	227200
MEX1048024	56333	PAS	FINDSPOT	A Portable Antiquities Scheme findspot of Roman date.	A Portable Antiquities Scheme findspot of Roman date.	Roman	610100	227800

MONUID	ECHR ID	RECORD TYPE	MONUMENT TYPE	SITE NAME	SUMMARY	PERIOD	EASTING	NORTHING
MEX1048058	56367	PAS	FINDSPOT	A Portable Antiquities Scheme findspot of Roman date.	A Portable Antiquities Scheme findspot of Roman date.	Roman	617100	224300
MEX1048061	56370	PAS	FINDSPOT	A Portable Antiquities Scheme findspot of Roman date.	A Portable Antiquities Scheme findspot of Roman date.	Roman	617900	224500
MEX1048064	56373	PAS	FINDSPOT	A Portable Antiquities Scheme findspot of Roman date.	A Portable Antiquities Scheme findspot of Roman date.	Roman	618200	224500
MEX1048990	57299	PAS	FINDSPOT	A Portable Antiquities Scheme findspot of Roman date.	A Portable Antiquities Scheme findspot of Roman date.	Roman	619700	221500
MEX1048030	56339	PAS	FINDSPOT	A Portable Antiquities Scheme findspot of Roman to Early Medieval date.	A Portable Antiquities Scheme findspot of Roman to Early Medieval date.	Roman to Early Medieval	611510	228300
MEX24063	7410	FS	FINDSPOT	Beaumont Quay	Pottery collected by RH Farrands included two small formless abraded sherds of handmade pottery, tempered with large dark rounded sand grains and perhaps some grass.	Early Medieval	619000	223850
MEX24064	7411	FS	FINDSPOT	Beaumont Quay	A relatively large collection of early medieval pottery was found here by RH Farrands (is this same site as TM12-053, 3097?), who seems to have kept only rims and 'special' sherds.	Early Medieval	619000	223850

MONUID	ECHR ID	RECORD TYPE	MONUMENT TYPE	SITE NAME	SUMMARY	PERIOD	EASTING	NORTHING
MEX1043021	51330	PAS	FINDSPOT	A Portable Antiquities Scheme findspot of Early Medieval date.	A Portable Antiquities Scheme findspot of Early Medieval date.	Early Medieval	609300	227300
MEX1033280	17746	FS	FINDSPOT	Beaumont Hall	Medieval pottery	Early Medieval to Medieval	618040	224460
MEX1042854	51163	PAS	FINDSPOT	A Portable Antiquities Scheme findspot of Early Medieval to Medieval date.	A Portable Antiquities Scheme findspot of Early Medieval to Medieval date.	Early Medieval to Medieval	612200	227300
MEX1043015	51324	PAS	FINDSPOT	A Portable Antiquities Scheme findspot of Early Medieval to Medieval date.	A Portable Antiquities Scheme findspot of Early Medieval to Medieval date.	Early Medieval to Medieval	608200	229400
MEX1043022	51331	PAS	FINDSPOT	A Portable Antiquities Scheme findspot of Early Medieval to Medieval date.	A Portable Antiquities Scheme findspot of Early Medieval to Medieval date.	Early Medieval to Medieval	609600	227900
MEX1043023	51332	PAS	FINDSPOT	A Portable Antiquities Scheme findspot of Early Medieval to Medieval date.	A Portable Antiquities Scheme findspot of Early Medieval to Medieval date.	Early Medieval to Medieval	609900	227900
MEX1044590	52899	PAS	FINDSPOT	A Portable Antiquities Scheme findspot of Early Medieval to Medieval date.	A Portable Antiquities Scheme findspot of Early Medieval to Medieval date.	Early Medieval to Medieval	611200	226900
MEX11082	3089	MON	FIELD BOUNDARY; DITCH	South of Hempstall's Farm	Cropmarks of linear features.	Early Medieval to Post Medieval	612969	226820
MEX11545	3162	MON	EXTRACTIVE PIT; FIELD BOUNDARY; TRACKWAY; SITE	East of Tendring Lodge	Cropmarks comprising linear features and a short stretch of double-ditched trackway.	Early Medieval to Post Medieval	616020	225185

MONUID	ECHR ID	RECORD TYPE	MONUMENT TYPE	SITE NAME	SUMMARY	PERIOD	EASTING	NORTHING
MEX1040163	47285	MON	FIELD BOUNDARY	Thorpe Cross	Field boundaries	Early Medieval to Post Medieval	619970	222146
MEX8098	2315	FS	FINDSPOT	Little Bromley Chuchyard	Silver brooch.	Medieval	609180	227825
MEX8278	2377	FS	FINDSPOT	Saint Mary	16 encaustic tiles with impressed designs covered in black glaze, of a C15 date, were found in the churchyard.	Medieval	609170	227810
MEX8281	2378	MON	CHURCH; FONT	Saint Mary	Parish church.	Medieval	609180	227825
MEX10655	2983	MON	FIELD BOUNDARY; EXTRACTIVE PIT; ENCLOSURE	South of Dairy House Farm	Sub-rectangular enclosure with entrance to SE, possible small ring ditches..	Medieval	620439	218299
MEX11150	3097	MON	SALTERN; DOCK; BANK (EARTHWORK); CANAL	Beaumont Quay Area	Remains of possible medieval salt-workings.	Medieval	619121	223932
MEX13203	3627	MON	FIELD BOUNDARY; TRACKWAY; SITE	South of Great Holland	Single large ring ditch with trackway to the south running north east to south west.	Medieval	621241	218907
MEX1031435	17241	MON	MOAT?; FIELD BOUNDARY	Tendring	Cropmark of field boundaries. depicted on OS 1st edition 6"	Medieval	615872	224429
MEX1009905	34504	LB	PARISH CHURCH	Church of St Mary, Little Bentley	Early C12 parish church.	Medieval	609175	227821
MEX1039613	46798	MON	FIELD BOUNDARY	New Hall	Cropmarks of field boundaries	Medieval	619173	222782

MONUID	ECHR ID	RECORD TYPE	MONUMENT TYPE	SITE NAME	SUMMARY	PERIOD	EASTING	NORTHING
MEX1039614	46799	MON	FIELD BOUNDARY	Landermere Hall	Cropmarks of field boundaries	Medieval	619427	223537
MEX1039612	46801	MON	FIELD BOUNDARY	Golden Lane	Cropmarks of field boundaries	Medieval	618077	223260
MEX1044560	52869	PAS	FINDSPOT	A Portable Antiquities Scheme findspot of Medieval date.	A Portable Antiquities Scheme findspot of Medieval date.	Medieval	608300	228700
MEX1044566	52875	PAS	FINDSPOT	A Portable Antiquities Scheme findspot of Medieval date.	A Portable Antiquities Scheme findspot of Medieval date.	Medieval	609000	227100
MEX1044567	52876	PAS	FINDSPOT	A Portable Antiquities Scheme findspot of Medieval date.	A Portable Antiquities Scheme findspot of Medieval date.	Medieval	609200	227400
MEX1044571	52880	PAS	FINDSPOT	A Portable Antiquities Scheme findspot of Medieval date.	A Portable Antiquities Scheme findspot of Medieval date.	Medieval	609400	227700
MEX1044573	52882	PAS	FINDSPOT	A Portable Antiquities Scheme findspot of Medieval date.	A Portable Antiquities Scheme findspot of Medieval date.	Medieval	609500	227900
MEX1044574	52883	PAS	FINDSPOT	A Portable Antiquities Scheme findspot of Medieval date.	A Portable Antiquities Scheme findspot of Medieval date.	Medieval	609600	226900
MEX1044575	52884	PAS	FINDSPOT	A Portable Antiquities Scheme findspot of Medieval date.	A Portable Antiquities Scheme findspot of Medieval date.	Medieval	609600	227400
MEX1044576	52885	PAS	FINDSPOT	A Portable Antiquities Scheme findspot of Medieval date.	A Portable Antiquities Scheme findspot of Medieval date.	Medieval	609600	227900

MONUID	ECHR ID	RECORD TYPE	MONUMENT TYPE	SITE NAME	SUMMARY	PERIOD	EASTING	NORTHING
MEX1044579	52888	PAS	FINDSPOT	A Portable Antiquities Scheme findspot of Medieval date.	A Portable Antiquities Scheme findspot of Medieval date.	Medieval	609700	227600
MEX1044582	52891	PAS	FINDSPOT	A Portable Antiquities Scheme findspot of Medieval date.	A Portable Antiquities Scheme findspot of Medieval date.	Medieval	609900	226800
MEX1044583	52892	PAS	FINDSPOT	A Portable Antiquities Scheme findspot of Medieval date.	A Portable Antiquities Scheme findspot of Medieval date.	Medieval	610100	227800
MEX1044586	52895	PAS	FINDSPOT	A Portable Antiquities Scheme findspot of Medieval date.	A Portable Antiquities Scheme findspot of Medieval date.	Medieval	610500	228000
MEX1044592	52901	PAS	FINDSPOT	A Portable Antiquities Scheme findspot of Medieval date.	A Portable Antiquities Scheme findspot of Medieval date.	Medieval	611500	228300
MEX1044645	52954	PAS	FINDSPOT	A Portable Antiquities Scheme findspot of Medieval date.	A Portable Antiquities Scheme findspot of Medieval date.	Medieval	617800	223250
MEX1044646	52955	PAS	FINDSPOT	A Portable Antiquities Scheme findspot of Medieval date.	A Portable Antiquities Scheme findspot of Medieval date.	Medieval	617800	223300
MEX1044648	52957	PAS	FINDSPOT	A Portable Antiquities Scheme findspot of Medieval date.	A Portable Antiquities Scheme findspot of Medieval date.	Medieval	617900	223450
MEX1044650	52959	PAS	FINDSPOT	A Portable Antiquities Scheme findspot of Medieval date.	A Portable Antiquities Scheme findspot of Medieval date.	Medieval	618000	223400
MEX1044652	52961	PAS	FINDSPOT	A Portable Antiquities Scheme findspot of Medieval date.	A Portable Antiquities Scheme findspot of Medieval date.	Medieval	618200	224300

MONUID	ECHR ID	RECORD TYPE	MONUMENT TYPE	SITE NAME	SUMMARY	PERIOD	EASTING	NORTHING
MEX1044653	52962	PAS	FINDSPOT	A Portable Antiquities Scheme findspot of Medieval date.	A Portable Antiquities Scheme findspot of Medieval date.	Medieval	618200	224400
MEX1044654	52963	PAS	FINDSPOT	A Portable Antiquities Scheme findspot of Medieval date.	A Portable Antiquities Scheme findspot of Medieval date.	Medieval	618200	224500
MEX1044655	52964	PAS	FINDSPOT	A Portable Antiquities Scheme findspot of Medieval date.	A Portable Antiquities Scheme findspot of Medieval date.	Medieval	618200	224500
MEX1044657	52966	PAS	FINDSPOT	A Portable Antiquities Scheme findspot of Medieval date.	A Portable Antiquities Scheme findspot of Medieval date.	Medieval	618700	223600
MEX1044963	53272	PAS	FINDSPOT	A Portable Antiquities Scheme findspot of Medieval date.	A Portable Antiquities Scheme findspot of Medieval date.	Medieval	610400	227800
MEX1046398	54707	PAS	FINDSPOT	A Portable Antiquities Scheme findspot of Medieval date.	A Portable Antiquities Scheme findspot of Medieval date.	Medieval	610000	227500
MEX1009694	34294	LB	TIMBER FRAMED HOUSE	Thatched Cottage	C16/C17 timber framed house.	Medieval to Post Medieval	613996	225939
MEX1009743	34343	LB	TIMBER FRAMED HOUSE	Barkers Farmhouse	C16 timber framed house with C19 alterations.	Medieval to Post Medieval	617005	224135
MEX1009902	34501	LB	TIMBER FRAMED HOUSE	Grove Farmhouse	C16 timber framed house.	Medieval to Post Medieval	610076	227820
MEX1010146	34744	LB	TIMBER FRAMED HOUSE	House now known as Ring Cottage to the NE of former chapel	C16/C17 timber framed house.	Medieval to Post Medieval	620359	219002
MEX1041376	48329	MON	FIELD BOUNDARY	Lodge Lane	Cropmarks of field boundaries	Medieval to Post Medieval	615318	225100

MONUID	ECHR ID	RECORD TYPE	MONUMENT TYPE	SITE NAME	SUMMARY	PERIOD	EASTING	NORTHING
MEX1049126	48659	MON	LANDING POINT	Landing-place on the Gunfleet Estuary, from Park Lane, Frinton	Probable landing-place on the Gunfleet Estuary, accessed from Park Lane, Frinton.	Medieval to Post Medieval	619681	219630
MEX1049128	48661	MON	LANDING POINT	Landing place on the Gunfleet Estuary, Great Holland	Landing place on the Gunfleet Estuary, Great Holland.	Medieval to Post Medieval	620096	219461
MEX1042601	50910	PAS	FINDSPOT	A Portable Antiquities Scheme findspot of Medieval to Post Medieval date.	A Portable Antiquities Scheme findspot of Medieval to Post Medieval date.	Medieval to Post Medieval	608300	229000
MEX1044568	52877	PAS	FINDSPOT	A Portable Antiquities Scheme findspot of Medieval to Post Medieval date.	A Portable Antiquities Scheme findspot of Medieval to Post Medieval date.	Medieval to Post Medieval	609300	227900
MEX1045276	53585	PAS	FINDSPOT	A Portable Antiquities Scheme findspot of Medieval to Post Medieval date.	A Portable Antiquities Scheme findspot of Medieval to Post Medieval date.	Medieval to Post Medieval	617900	224500
MEX1046383	54692	PAS	FINDSPOT	A Portable Antiquities Scheme findspot of Medieval to Post Medieval date.	A Portable Antiquities Scheme findspot of Medieval to Post Medieval date.	Medieval to Post Medieval	609400	227300
MEX1046395	54704	PAS	FINDSPOT	A Portable Antiquities Scheme findspot of Medieval to Post Medieval date.	A Portable Antiquities Scheme findspot of Medieval to Post Medieval date.	Medieval to Post Medieval	609900	227500
MEX1046397	54706	PAS	FINDSPOT	A Portable Antiquities Scheme findspot of Medieval to Post Medieval date.	A Portable Antiquities Scheme findspot of Medieval to Post Medieval date.	Medieval to Post Medieval	609950	227800

MONUID	ECHR ID	RECORD TYPE	MONUMENT TYPE	SITE NAME	SUMMARY	PERIOD	EASTING	NORTHING
MEX1046399	54708	PAS	FINDSPOT	A Portable Antiquities Scheme findspot of Medieval to Post Medieval date.	A Portable Antiquities Scheme findspot of Medieval to Post Medieval date.	Medieval to Post Medieval	610200	227800
MEX1046409	54718	PAS	FINDSPOT	A Portable Antiquities Scheme findspot of Medieval to Post Medieval date.	A Portable Antiquities Scheme findspot of Medieval to Post Medieval date.	Medieval to Post Medieval	611900	228300
MEX1046422	54731	PAS	FINDSPOT	A Portable Antiquities Scheme findspot of Medieval to Post Medieval date.	A Portable Antiquities Scheme findspot of Medieval to Post Medieval date.	Medieval to Post Medieval	614000	227700
MEX1046461	54770	PAS	FINDSPOT	A Portable Antiquities Scheme findspot of Medieval to Post Medieval date.	A Portable Antiquities Scheme findspot of Medieval to Post Medieval date.	Medieval to Post Medieval	617900	223450
MEX1046871	55180	PAS	FINDSPOT	A Portable Antiquities Scheme findspot of Medieval to Post Medieval date.	A Portable Antiquities Scheme findspot of Medieval to Post Medieval date.	Medieval to Post Medieval	610800	227600
MEX1044643	52952	PAS	FINDSPOT	A Portable Antiquities Scheme findspot of Medieval to Unknown date.	A Portable Antiquities Scheme findspot of Medieval to Unknown date.	Medieval to Unknown	617500	223100
MEX1046560	54869	PAS	FINDSPOT	A Portable Antiquities Scheme findspot of Medieval to Unknown date.	A Portable Antiquities Scheme findspot of Medieval to Unknown date.	Medieval to Unknown	612400	227300
MEX10078	2853	MON	SMOCK MILL	The Mill House	Site of wind mill.	Post Medieval	620387	219306
MEX10821	3036	MON	WINDMILL	North of Damont's Farm	Site of wind mill.	Post Medieval	619587	225248
MEX11448	3142	MON	CHURCH	St John	Church.	Post Medieval	612340	228446

MONUID	ECHR ID	RECORD TYPE	MONUMENT TYPE	SITE NAME	SUMMARY	PERIOD	EASTING	NORTHING
MEX24065	7412	FS	FINDSPOT	Beaumont Quay	Pottery collected by RH Farrands included a hard white stoneware sherd and a few glazed redware sherds.	Post Medieval	619000	223850
MEX28905	9121	MON	LIME KILN; BARN; WHARF; CANAL; BANK (EARTHWORK); DOCK; DRY DOCK; SLUICE GATE	Beaumont Quay and Cut	A plaque in the wall of the barn records that the quay was built in 1832 of stones from old London Bridge for the Governors of Guys Hospital, who owned the estate.	Post Medieval	619355	224015
MEX1037119	15467	IND	BRICK KILN	Brick kiln grove at Thorpe-le-Soken	Copse of trees	Post Medieval	619071	220771
MEX1033281	17747	FS	FINDSPOT	Beaumont Hall	Post medieval pottery	Post Medieval	618040	224460
MEX1009693	34293	BLD	HOUSE	Knights Farmhouse	C18/C19 red brick house.	Post Medieval	612500	227500
MEX1009697	34297	LB	TIMBER FRAMED HOUSE	Brocketts Hall	Late C16/early C17 timber framed house with C18 brick front.	Post Medieval	614228	226641
MEX1009702	34302	LB	HOUSE	Hannams Hall	C17 house with C18 red brick range.	Post Medieval	615859	224186
MEX1009738	34338	LB	BARN	Barn approx 90m NW of Beaumont Hall	Early C19 red brick barn.	Post Medieval	617881	224611
MEX1009791	34391	LB	TIMBER FRAMED HOUSE	Thorpe Green House	Late C16 and later timber framed/brick house.	Post Medieval	616935	223059
MEX1009792	34392	LB	TIMBER FRAMED HOUSE	Millington House	Early C17 timber framed house.	Post Medieval	616979	223123

MONUID	ECHR ID	RECORD TYPE	MONUMENT TYPE	SITE NAME	SUMMARY	PERIOD	EASTING	NORTHING
MEX1009814	34414	LB	HOUSE	Landermere Hall	Late C18/early C19 red brick house.	Post Medieval	619474	223449
MEX1009821	34421	LB	TIMBER FRAMED HOUSE	Landermere Cottage	C18 pair of attached timber framed cottages.	Post Medieval	619467	223014
MEX1009822	34422	LB	HOUSE	New Hall	Late C18/early C19 red brick house.	Post Medieval	619315	223144
MEX1009899	34498	LB	TIMBER FRAMED HOUSE	Jennings Farmhouse	C17 timber framed house.	Post Medieval	608807	228552
MEX1009900	34499	LB	WATER PUMP	Pump at rear approx 3m W of Jennings Farmhouse	Early C19 pump.	Post Medieval	608800	228550
MEX1009903	34502	LB	TIMBER FRAMED HOUSE	Pair of Cottages approx 10m S of The Fox and Hounds Public House	C18/C19 pair of timber framed cottages.	Post Medieval	610174	227902
MEX1009906	34505	LB	HOUSE	The Old Rectory	C18 red brick house.	Post Medieval	609479	227759
MEX1010028	34626	LB	TIMBER FRAMED HOUSE	Abbotts Hall	C17 or earlier timber framed house.	Post Medieval	612111	227611
MEX1010098	34696	LB	TIMBER FRAMED HOUSE	Hempstalls Farmhouse	C17 or earlier timber framed house with early C19 brick front range.	Post Medieval	613141	227105
MEX1010147	34745	LB	MILL HOUSE	Great Holland Mill House	Early/mid C19 mill house.	Post Medieval	620363	219333
MEX1010148	34746	LB	HOUSE	Manor Farmhouse	C18 red brick house.	Post Medieval	621299	219245
MEX1010149	34747	LB	TIMBER FRAMED HOUSE	1 to 4 Tudor Cottages	Early C18 row of timber framed houses.	Post Medieval	621449	219363
MEX1010156	34754	LB	TIMBER FRAMED HOUSE	Blue House Farmhouse	C17 or earlier timber framed house, with C18 front range.	Post Medieval	620575	221185

MONUID	ECHR ID	RECORD TYPE	MONUMENT TYPE	SITE NAME	SUMMARY	PERIOD	EASTING	NORTHING
MEX1010162	34760	LB	HOUSE	White Ladies	C17/C18 timber framed house.	Post Medieval	620528	221163
MEX1036727	45508	LND	WOOD BANK; POND; WOOD	Gravel Wood, Beaumont Estate, Beaumont	Ancient semi-natural woodland	Post Medieval	616171	225305
MEX1036728	45509	LND	WOOD BANK; WOOD	Stonehall Wood, Beaumont Estate, Great Oakley	Ancient semi-natural woodland	Post Medieval	615822	225610
MEX1039272	46608	MON	BATTERY; MARTELLLO TOWER	Martello Tower I, Battery Point, Frinton - site of	Site of Martello tower built in 1810-12 demolished in 1819.	Post Medieval	623511	218856
MEX1042621	50930	PAS	FINDSPOT	A Portable Antiquities Scheme findspot of Post Medieval date.	A Portable Antiquities Scheme findspot of Post Medieval date.	Post Medieval	611900	227800
MEX1042634	50943	PAS	FINDSPOT	A Portable Antiquities Scheme findspot of Post Medieval date.	A Portable Antiquities Scheme findspot of Post Medieval date.	Post Medieval	618100	224500
MEX1045435	53744	PAS	FINDSPOT	A Portable Antiquities Scheme findspot of Post Medieval date.	A Portable Antiquities Scheme findspot of Post Medieval date.	Post Medieval	618200	224500
MEX1045448	53757	PAS	FINDSPOT	A Portable Antiquities Scheme findspot of Post Medieval date.	A Portable Antiquities Scheme findspot of Post Medieval date.	Post Medieval	611800	228000
MEX1046358	54667	PAS	FINDSPOT	A Portable Antiquities Scheme findspot of Post Medieval date.	A Portable Antiquities Scheme findspot of Post Medieval date.	Post Medieval	607800	228600
MEX1046359	54668	PAS	FINDSPOT	A Portable Antiquities Scheme findspot of Post Medieval date.	A Portable Antiquities Scheme findspot of Post Medieval date.	Post Medieval	607900	228000

MONUID	ECHR ID	RECORD TYPE	MONUMENT TYPE	SITE NAME	SUMMARY	PERIOD	EASTING	NORTHING
MEX1046361	54670	PAS	FINDSPOT	A Portable Antiquities Scheme findspot of Post Medieval date.	A Portable Antiquities Scheme findspot of Post Medieval date.	Post Medieval	608100	228200
MEX1046368	54677	PAS	FINDSPOT	A Portable Antiquities Scheme findspot of Post Medieval date.	A Portable Antiquities Scheme findspot of Post Medieval date.	Post Medieval	608400	227300
MEX1046377	54686	PAS	FINDSPOT	A Portable Antiquities Scheme findspot of Post Medieval date.	A Portable Antiquities Scheme findspot of Post Medieval date.	Post Medieval	609200	227400
MEX1046378	54687	PAS	FINDSPOT	A Portable Antiquities Scheme findspot of Post Medieval date.	A Portable Antiquities Scheme findspot of Post Medieval date.	Post Medieval	609200	227800
MEX1046380	54689	PAS	FINDSPOT	A Portable Antiquities Scheme findspot of Post Medieval date.	A Portable Antiquities Scheme findspot of Post Medieval date.	Post Medieval	609300	227500
MEX1046381	54690	PAS	FINDSPOT	A Portable Antiquities Scheme findspot of Post Medieval date.	A Portable Antiquities Scheme findspot of Post Medieval date.	Post Medieval	609300	227600
MEX1046384	54693	PAS	FINDSPOT	A Portable Antiquities Scheme findspot of Post Medieval date.	A Portable Antiquities Scheme findspot of Post Medieval date.	Post Medieval	609400	227600
MEX1046385	54694	PAS	FINDSPOT	A Portable Antiquities Scheme findspot of Post Medieval date.	A Portable Antiquities Scheme findspot of Post Medieval date.	Post Medieval	609400	227700
MEX1046391	54700	PAS	FINDSPOT	A Portable Antiquities Scheme findspot of Post Medieval date.	A Portable Antiquities Scheme findspot of Post Medieval date.	Post Medieval	609500	227600
MEX1046392	54701	PAS	FINDSPOT	A Portable Antiquities Scheme findspot of Post Medieval date.	A Portable Antiquities Scheme findspot of Post Medieval date.	Post Medieval	609500	227700

MONUID	ECHR ID	RECORD TYPE	MONUMENT TYPE	SITE NAME	SUMMARY	PERIOD	EASTING	NORTHING
MEX1046396	54705	PAS	FINDSPOT	A Portable Antiquities Scheme findspot of Post Medieval date.	A Portable Antiquities Scheme findspot of Post Medieval date.	Post Medieval	609910	227520
MEX1046403	54712	PAS	FINDSPOT	A Portable Antiquities Scheme findspot of Post Medieval date.	A Portable Antiquities Scheme findspot of Post Medieval date.	Post Medieval	611300	228300
MEX1046443	54752	PAS	FINDSPOT	A Portable Antiquities Scheme findspot of Post Medieval date.	A Portable Antiquities Scheme findspot of Post Medieval date.	Post Medieval	616600	224700
MEX1046464	54773	PAS	FINDSPOT	A Portable Antiquities Scheme findspot of Post Medieval date.	A Portable Antiquities Scheme findspot of Post Medieval date.	Post Medieval	618000	223500
MEX1046872	55181	PAS	FINDSPOT	A Portable Antiquities Scheme findspot of Post Medieval date.	A Portable Antiquities Scheme findspot of Post Medieval date.	Post Medieval	610800	228000
MEX1035020	15385	LB	WORKHOUSE; HOSPITAL	Tendring Union Workhouse (Heath Hospital)	Mid C19 workhouse by Scott and Moffatt, later used as hospital.	Post Medieval to Modern	613431	226475
MEX1045425	53734	PAS	FINDSPOT	A Portable Antiquities Scheme findspot of Post Medieval to Unknown date.	A Portable Antiquities Scheme findspot of Post Medieval to Unknown date.	Post Medieval to Unknown	609300	227700
MEX1045427	53736	PAS	FINDSPOT	A Portable Antiquities Scheme findspot of Post Medieval to Unknown date.	A Portable Antiquities Scheme findspot of Post Medieval to Unknown date.	Post Medieval to Unknown	609700	228100
MEX1046462	54771	PAS	FINDSPOT	A Portable Antiquities Scheme findspot of Post Medieval to Unknown date.	A Portable Antiquities Scheme findspot of Post Medieval to Unknown date.	Post Medieval to Unknown	617900	224500

MONUID	ECHR ID	RECORD TYPE	MONUMENT TYPE	SITE NAME	SUMMARY	PERIOD	EASTING	NORTHING
MEX1046465	54774	PAS	FINDSPOT	A Portable Antiquities Scheme findspot of Post Medieval to Unknown date.	A Portable Antiquities Scheme findspot of Post Medieval to Unknown date.	Post Medieval to Unknown	618200	224500
MEX31500	10050	MON	PILLBOX	Pillbox (destroyed) W of Holland Road	ECC archives lists "two pillboxes at Hall Farm, Great Holland.	Modern	623120	219310
MEX31502	10051	MON	PILLBOX	Pillbox (destroyed) at Holland Hall Farm	ECC archives lists "two pillboxes at Hall Farm, Great Holland.	Modern	622730	219270
MEX31503	10052	MON	HEAVY ANTI AIRCRAFT BATTERY	WWII HAA Gun Site, Great Holland	An AP taken in 1946 shows a heavy anti-aircraft battery on the hill-side at this point.	Modern	622296	219279
MEX41320	10563	MON	PILLBOX	Pillbox (destroyed), "Thatched Cottage", Greensward, Frinton	It is reliably reported that a pillbox stood on the Greensward opposite the end of Second Avenue.	Modern	623460	218870
MEX41329	10570	MON	TANK TRAP	Anti-tank obstacles (destroyed), "Longsands", Second Ave, Fr	Contemporary records state, "11 concrete pimples.	Modern	623430	219070
MEX41330	10571	MON	TANK TRAP	Anti-tank obstacles (destroyed), "Ludham House", Second Ave	Contemporary records state, "Concrete pimples and dannert wire.	Modern	623450	219070
MEX1035091	15399	BLD	COTTAGE HOME	The Firs	Early C20 building used as a scattered home.	Modern	613553	226180
MEX1035093	15400	BLD	COTTAGE HOME	The Limes (Springbank)	Early C20 building used as a scattered home.	Modern	613487	226292

MONUID	ECHR ID	RECORD TYPE	MONUMENT TYPE	SITE NAME	SUMMARY	PERIOD	EASTING	NORTHING
MEX1032813	19342	MON	MILITARY AIRFIELD	WWI landing ground at Beaumont, S of Beaumont Hall	Night landing ground in use from April to August 1916.	Modern	617841	224054
MEX1040002	21350	MON	PILLBOX	Pillbox (destroyed), The Green, Great Holland	WWII pillbox	Modern	621200	219720
MEX1039158	40797	MON	SIGNPOST	Signpost on B1035 at junction with Swan Lane, Beaumont	Signpost. 1920s/1930s. Cast iron. Manufactured by Maldon Iron Works	Modern	616417	224053
MEX1039164	40801	MON	SIGNPOST	Signpost on B1035 opposite Chapel Lane, Tendring. Heath Road & Pilcox Hall Lane	Signpost. 1920s/1930s. Cast iron. Manufactured by Maldon Iron Works.	Modern	614053	225773
MEX1040756	47909	MON	PILLBOX	WWI pillbox (destroyed) south of Larges Farm	WWI Pillbox	Modern	621318	219526
MEX8227	2363	MON	RING DITCH; FIELD BOUNDARY; SITE; ENCLOSURE	East of Great Bromley	Cropmarks comprising field boundaries, and a ring ditch at TM09502632..	Unknown	609487	226770
MEX8472	2441	MON	OUTFALL SEWER	East of Harris' Farm	Wooden outfall pipe in pond, now a reservoir.	Unknown	608220	227730
MEX8489	2444	MON	RECTANGULAR ENCLOSURE; OVAL ENCLOSURE; LINEAR FEATURE	Near Riddlesdale Farm	Cropmarks, comprising a complex of linear features, rectilinear enclosures and an oval enclosure: some marks may be geological.	Unknown	608828	229485
MEX8620	2460	MON	RING DITCH; TRACKWAY; ENCLOSURE; HENGE; PIT; CIRCULAR ENCLOSURE;	South and West of Little Bromley Hall	Cropmarks covering a large area, mainly linear features being part of field systems or trackways, but there are also many ring ditches	Unknown	608722	227718

MONUID	ECHR ID	RECORD TYPE	MONUMENT TYPE	SITE NAME	SUMMARY	PERIOD	EASTING	NORTHING
			LINEAR FEATURE; DITCH; SQUARE ENCLOSURE; RECTANGULAR ENCLOSURE		and several enclosures, and what may be a henge.			
MEX8664	2461	MON	RING DITCH	Cattsgreen Farm	Possible ring ditch.	Unknown	607863	228411
MEX8738	2471	MON	FIELD BOUNDARY; ENCLOSURE	West of Little Bromley	Cropmark of an enclosure.	Unknown	609152	228648
MEX9188	2607	MON	RING DITCH; FIELD SYSTEM; FIELD BOUNDARY; LINEAR FEATURE; SITE	Badley Hall	Linear features at right angles to Roman road, probably field division.	Unknown	607511	229229
MEX9394	2668	MON	RING DITCH	North of Norman's Farm	3 ring ditches, one with only half its circumference visible.	Unknown	608221	229116
MEX9430	2682	MON	ENCLOSURE; RING DITCH; HOUSE; PIT; BURIAL; RECTANGULAR ENCLOSURE; DITCH	Grange Farm	Double ring ditch, 'D' shaped enclosure, rectangular enclosure and a linear ditch.	Unknown	608170	229514
MEX10452	2945	MON	DOUBLE DITCHED ENCLOSURE; RECTANGULAR ENCLOSURE; FIELD SYSTEM; SITE	East of Great Holland Hall	Rectangular enclosures, field system, probable double ditched trackway, double enclosure, pit.	Unknown	622423	219332
MEX10609	2975	MON	TRACKWAY; RING DITCH; HOUSE; PIT; SITE	South West of Great Holland	Broad double ditched trackway aligned almost N-S, possible pennanular ditches some formed out of "pit"	Unknown	620751	218849

MONUID	EHCR ID	RECORD TYPE	MONUMENT TYPE	SITE NAME	SUMMARY	PERIOD	EASTING	NORTHING
					settings in circular formation, pits scattered across field.			
MEX10626	2978	MON	LINEAR FEATURE; PIT; SITE	South of Great Holland	Mainly geological features some possible archaeological features - linear features and pits.	Unknown	621617	219048
MEX10843	3042	MON	WINDMILL MOUND; SITE	Mill Hill	Tumulus marked on 6" OS series of 1874-5.	Unknown	615540	224874
MEX11077	3088	MON	PIT; SITE	Near Burnt Ash Farm	Cropmark, comprising a single ring ditch with a central pit.	Unknown	613857	227665
MEX11131	3094	MON	RING DITCH	Near Horsley Cross	Cropmark of a ring ditch.	Unknown	612193	227151
MEX11260	3108	MON	TRACKWAY; SITE	North of Gravel wood	Cropmarks of ring ditches and a trackway.	Unknown	616155	225723
MEX11264	3109	MON	TRACKWAY; CIRCULAR ENCLOSURE; PIT; LINEAR FEATURE; SITE	Hollywood Farm	Complex of cropmarks probably representing a settlement.	Unknown	615355	223932
MEX11323	3118	MON	FIELD SYSTEM	South of Spring Farm	Cropmark of a field system.	Unknown	614680	227317
MEX11324	3119	MON	RING DITCH	South of Spring Farm	Cropmark of a ring ditch.	Unknown	614677	227313
MEX11382	3130	MON	TRACKWAY; RECTILINEAR ENCLOSURE; SITE	East of Mulley's Farm	Cropmarks comprising field boundaries and trackways.	Unknown	610718	228036
MEX11390	3131	MON	RING DITCH	East of Mulley's Farm	Cropmarks of three small ring ditches N of Welham's Farm.	Unknown	610794	227186

MONUID	ECHR ID	RECORD TYPE	MONUMENT TYPE	SITE NAME	SUMMARY	PERIOD	EASTING	NORTHING
MEX11391	3132	MON	FIELD SYSTEM; FIELD BOUNDARY; SITE	South of Bradfield Lodge	Cropmarks comprising trackways and field boundaries.	Unknown	612433	227619
MEX11399	3133	MON	RING DITCH	South of Bradfield Lodge	Cropmarks of ring ditches.	Unknown	612433	227619
MEX11405	3136	MON	TRACKWAY; SITE	South of Wolve's Hall Farm	Cropmarks comprising linear features and trackways.	Unknown	614655	225477
MEX11430	3141	MON	TRACKWAY; RECTANGULAR ENCLOSURE; SITE	South of Bradfield Heath	Cropmarks comprising a number of enclosures	Unknown	613248	228751
MEX11450	3143	MON	TRACKWAY; ENCLOSURE; FIELD BOUNDARY	East of Thorpe Park	Cropmarks masked by geological features: field boundaries, trackways and enclosures.	Unknown	619462	220759
MEX11474	3148	MON	LINEAR FEATURE; SITE	Hawkins Farm	Cropmark of three ring ditches, plus some linear features.	Unknown	610383	227131
MEX11489	3151	MON	DITCH; PIT; RING DITCH; RECTANGULAR ENCLOSURE	North of Hollywood Farm	Cropmarks comprising possible double-ditched trackways, linear features, pits, a subrectangular enclosure and a possible ring ditch.	Unknown	615106	224376
MEX11500	3153	MON	PIT; TRACKWAY; RING DITCH; SITE	North of Thorpe Park	Cropmarks comprising linear features, pits and a pennanular ditch to the S of Thorpe Hall; also several stretches of narrow trackway.	Unknown	619013	221628

MONUID	ECHR ID	RECORD TYPE	MONUMENT TYPE	SITE NAME	SUMMARY	PERIOD	EASTING	NORTHING
MEX11519	3157	MON	LINEAR FEATURE; PIT; SITE	Near Thorpe Hall	Cropmarks comprising one ring ditch E of Thorpe Hall, a second smaller one on the other side of the same field, and a pennanular ring ditch in the middle.	Unknown	619012	221224
MEX11536	3159	MON	RING DITCH; SITE	North West of Thorpe Green	Cropmarks comprising pits and two ring ditches.	Unknown	616690	223524
MEX11539	3160	MON	PIT; RING DITCH; SITE	Near Thorpe Green	?Cropmarks-comprising linear features, pits, and possibly two ring ditches These latter marks are on grassland and maybe grazing marks rather than archaeological.	Unknown	617507	223278
MEX11542	3161	MON	TRACKWAY; BUILDING; SITE	Eas of Elm Farm	Cropmarks consisting of a series of possible enclosures;one with a square cropmark internally is possibly the site of a building.	Unknown	617148	224724
MEX11561	3167	MON	LINEAR FEATURE; RING DITCH; SITE	East of Hempstall's Farm	Cropmarks comprising a possible double-ditched trackway, an adjoining irregular linear feature, and a possible ring ditch, although the AP is rather dark and these features are not clear.	Unknown	613358	227257
MEX11609	3177	MON	LINEAR FEATURE; SITE	North of Abbott's Hall	Cropmark of a possible mill mound W of Abbots Hall, plus linear features	Unknown	611917	228040

MONUID	ECHR ID	RECORD TYPE	MONUMENT TYPE	SITE NAME	SUMMARY	PERIOD	EASTING	NORTHING
					which may be geological.			
MEX11615	3179	MON	RING DITCH; SITE	North of Tendring Green	Cropmarks comprising a possible ring ditch, plus linear features which may be geological or field drainage.	Unknown	613975	226368
MEX11626	3182	MON	LINEAR FEATURE	North of Tendring Lodge	Cropmarks-linear features some of which may be agricultural or geological in origin.	Unknown	615355	225769
MEX11629	3183	MON	RING DITCH; CURVILINEAR ENCLOSURE; SITE; ENCLOSURE	East of Beaumont Hall	Cropmarks comprising a system of rectilinear enclosures with a curvilinear enclosure and possibly part of a ring ditch to the W, all masked by geology.	Unknown	618296	224533
MEX11642	3188	MON	FIELD BOUNDARY	South west of Beaumont Hall	Cropmark of a double ring ditch: outer ditch is wide and dark, inner ring slightly irregular and very faint.	Unknown	617637	224319
MEX11650	3189	MON	OVAL ENCLOSURE	West of Wolve's Hall Farm	Cropmark-two double-ditched ovals about 10m apart, the larger having a possible annexe.	Unknown	614729	225909
MEX11666	3192	MON	MOUND; SITE	South of 'Higher Barn Farm'	Oval soilmark encompassing a slight mound-may represent a ploughed-out long barrow, or may be	Unknown	615334	226093

MONUID	ECHR ID	RECORD TYPE	MONUMENT TYPE	SITE NAME	SUMMARY	PERIOD	EASTING	NORTHING
					agricultural or geological in origin.			
MEX12997	3570	MON	FIELD SYSTEM; TRACKWAY; PIT; SITE; FIELD BOUNDARY; SITE	Birch Hoe Farm	Linear features, field boundaries, trackways running North to South, pits, all masked by periglacial features.	Unknown	620150	220239
MEX12997	3570	MON	FIELD SYSTEM; TRACKWAY; PIT; SITE; FIELD BOUNDARY; SITE	Birch Hoe Farm	Linear features, field boundaries, trackways running North to South, pits, all masked by periglacial features.	Unknown	620150	220239
MEX13004	3571	MON	LINEAR FEATURE; SITE	Birch Hoe Farm	Cropmarks including linear features.	Unknown	620448	220488
MEX13004	3571	MON	LINEAR FEATURE; SITE	Birch Hoe Farm	Cropmarks including linear features.	Unknown	620448	220488
MEX13292	3660	MON	PIT; RING DITCH; SITE	Near Thorpe Park	Cropmarks comprising ditches, pits and one small pennanular ring ditch.	Unknown	618776	220885
MEX23699	7253	MON	TRACKWAY; FIELD BOUNDARY; PIT; DITCH	North west of Carringtons Farm	Cropmarks of numerous pits and ditches.	Unknown	607987	227488
MEX23699	7253	MON	TRACKWAY; FIELD BOUNDARY; PIT; DITCH	North west of Carringtons Farm	Cropmarks of numerous pits and ditches.	Unknown	607987	227488
MEX28528	8917	MON	PIT; QUARRY; LINEAR FEATURE	Cropmarks near Dale Hill Cottages, Thorpe-le-Soken	Cropmarks of linear features, and two pits, one large enough to be a quarry.	Unknown	620423	222485

MONUID	ECHR ID	RECORD TYPE	MONUMENT TYPE	SITE NAME	SUMMARY	PERIOD	EASTING	NORTHING
MEX40343	14891	MAR	BANK (EARTHWORK); DOCK; WRECK	Beaumont Quay Area - cuts and barge	Cuts to receive barges, one with barge still in.	Unknown	618959	223994
MEX40346	14892	MON	SLUICE GATE; SITE	Beaumont Quay Area - sluices	Wooden revetments for sluices.	Unknown	618947	223963
MEX40348	14893	MON	SLUICE GATE; EARTHWORK; DOCK; SITE	Beaumont Quay Area - Sluices	Two sluices and revetments.	Unknown	619050	223950
MEX1031364	16986	MON	FIELD BOUNDARY	Frinton and Walton	Cropmarks of linear features- field boundaries	Unknown	620853	219475
MEX43484	17108	MON	LINEAR FEATURE; FIELD BOUNDARY; SITE	Crossman's Farm	Cropmarks of rectilinear enclosures, linear features and field boundaries.	Unknown	613762	228206
MEX43490	17112	MON	RECTILINEAR ENCLOSURE	Grange Road	Cropmarks of a rectilinear enclosure.	Unknown	608035	229719
MEX43495	17115	MON	LINEAR FEATURE	Whitehall Lane	Cropmarks of a penannular ring ditch and linear features.	Unknown	616033	223242
MEX1031407	17224	MON	LINEAR FEATURE; FIELD BOUNDARY; SITE	Manor Farm	Cropmark of geological marks	Unknown	621462	218895
MEX1031415	17231	MON	FIELD BOUNDARY; ENCLOSURE?	Grove Fruit Farm	Cropmark of linear features; field boundaries and possible enclosure	Unknown	619943	220788
MEX1031438	17243	MON	LINEAR FEATURE	Thorpe le Soken	Cropmark of linear feature (low validity)	Unknown	617039	223467
MEX1031454	17255	MON	CIRCULAR ENCLOSURE;	Tendring	Cropmarks of a probable circular enclosure and	Unknown	614367	224851

MONUID	ECHR ID	RECORD TYPE	MONUMENT TYPE	SITE NAME	SUMMARY	PERIOD	EASTING	NORTHING
			RECTILINEAR ENCLOSURE		rectilinear feature and probable former field boundaries.			
MEX1031462	17258	MON	TRACKWAY; LINEAR FEATURE; FIELD BOUNDARY	Lodge Lane	Cropmarks of possible trackway, linear features and former field boundaries	Unknown	614759	224784
MEX1031505	17318	MON	PARISH BOUNDARY; FIELD BOUNDARY	Welhams Farm	Cropmarks of parish and field boundaries	Unknown	611142	226967
MEX1031506	17319	MON	FIELD BOUNDARY; SITE	Goose Green	Cropmarks of former field boundaries	Unknown	614282	225223
MEX1031508	17321	MON	PARISH BOUNDARY; FIELD BOUNDARY	Welhams Farm	Cropmarks of former field and parish boundaries	Unknown	610608	226828
MEX1031512	17325	MON	WOOD; FIELD BOUNDARY; SITE	Bradfield Lodge	Cropmarks of former field and wood land	Unknown	612868	227750
MEX1031514	17327	MON	FIELD BOUNDARY; RECTANGULAR ENCLOSURE	Tendring Green	Cropmarks of various linear features inc field boundaries and a rectangular enclosure	Unknown	614353	225831
MEX1031611	17472	MON	FIELD BOUNDARY; LINEAR FEATURE	Ardleigh	Cropmarks of linear features, some of which represent former field boundaries	Unknown	607341	228545
MEX1031607	17723	MON	LINEAR FEATURE; ENCLOSURE; RING DITCH	Far Thorpe Green	Linear Features and possible enclosure	Unknown	615974	222829
MEX1038507	46193	MON	DITCH; PIT	East Clacton reservoir and pumping station,	Undated ditches and pits of probable post-medieval origin.	Unknown	620339	220284

MONUID	ECHR ID	RECORD TYPE	MONUMENT TYPE	SITE NAME	SUMMARY	PERIOD	EASTING	NORTHING
				Pork Lane, Great Holland				
MEX1040370	47376	MON	ENCLOSURE	Bradfield Lodge	Cropmarks of an irregular Enclosure	Unknown	612203	227811
MEX1049804	49176	MON		Rose Hill Quarry, Thorpe Le Soken	Desk based assessment and aerial photography report of Rose Hill Quarry. Aerial photography identifies numerous linears and enclosures - the assessment suggests there is little potential for archaeological remains.	Unknown	618905	221423
MEX1042604	50913	PAS	FINDSPOT	A Portable Antiquities Scheme findspot of unknown date.	A Portable Antiquities Scheme findspot of unknown date.	Unknown	609600	226900
MEX1042616	50925	PAS	FINDSPOT	A Portable Antiquities Scheme findspot of unknown date.	A Portable Antiquities Scheme findspot of unknown date.	Unknown	610700	227900
MEX1043541	51850	PAS	FINDSPOT	A Portable Antiquities Scheme findspot of unknown date.	A Portable Antiquities Scheme findspot of unknown date.	Unknown	609000	228000
MEX1043542	51851	PAS	FINDSPOT	A Portable Antiquities Scheme findspot of unknown date.	A Portable Antiquities Scheme findspot of unknown date.	Unknown	609200	227800
MEX1043558	51867	PAS	FINDSPOT	A Portable Antiquities Scheme findspot of unknown date.	A Portable Antiquities Scheme findspot of unknown date.	Unknown	610800	227600
MEX1043574	51883	PAS	FINDSPOT	A Portable Antiquities Scheme findspot of unknown date.	A Portable Antiquities Scheme findspot of unknown date.	Unknown	617900	224500

MONUID	ECHR ID	RECORD TYPE	MONUMENT TYPE	SITE NAME	SUMMARY	PERIOD	EASTING	NORTHING
MEX1043623	51932	PAS	FINDSPOT	A Portable Antiquities Scheme findspot of unknown date.	A Portable Antiquities Scheme findspot of unknown date.	Unknown	610400	227800
MEX1044669	52978	PAS	FINDSPOT	A Portable Antiquities Scheme findspot of unknown date.	A Portable Antiquities Scheme findspot of unknown date.	Unknown	621500	219500
MEX1046390	54699	PAS	FINDSPOT	A Portable Antiquities Scheme findspot of unknown date.	A Portable Antiquities Scheme findspot of unknown date.	Unknown	609500	227300
MEX1046458	54767	PAS	FINDSPOT	A Portable Antiquities Scheme findspot of unknown date.	A Portable Antiquities Scheme findspot of unknown date.	Unknown	617800	223200
MEX1046466	54775	PAS	FINDSPOT	A Portable Antiquities Scheme findspot of unknown date.	A Portable Antiquities Scheme findspot of unknown date.	Unknown	618300	223700
MEX1048142	56451	PAS	FINDSPOT	A Portable Antiquities Scheme findspot of unknown date.	A Portable Antiquities Scheme findspot of unknown date.	Unknown	609200	227400
MEX1049068	57377	PAS	FINDSPOT	A Portable Antiquities Scheme findspot of unknown date.	A Portable Antiquities Scheme findspot of unknown date.	Unknown	618200	224500

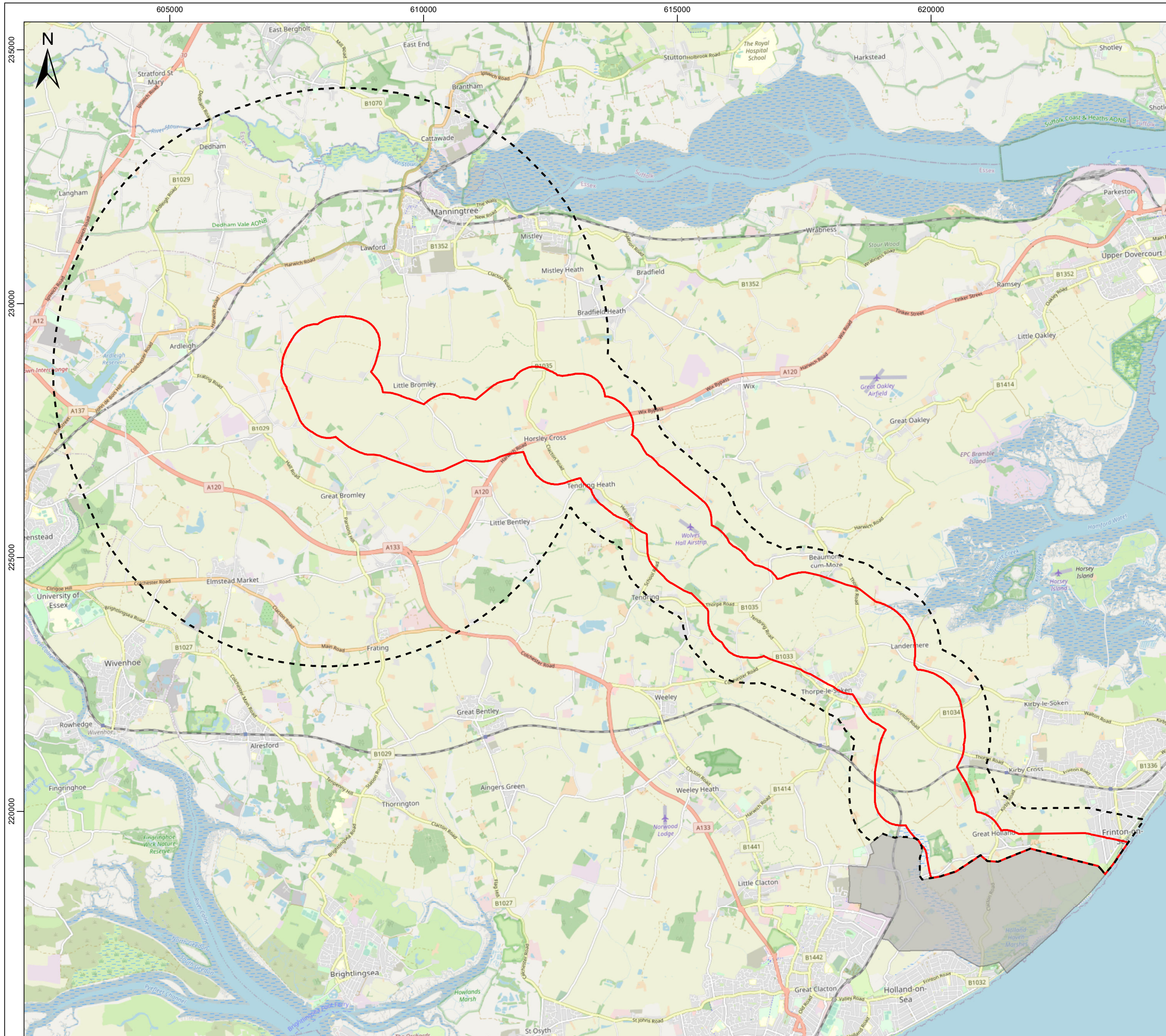
B.2 Archaeological Investigations within 500m study area

EVUID	EVENT TYPE	NAME	NATIONAL GRID REFERENCE (NGR)
EEX11151	Field Survey	Field observation by Leech, T,	TM 191 239
EEX24062	Field Survey	Field survey by Farrands, RH,	TM 1900 2385
EEX24067	Field Survey	Field observation by Green, HJ,	TM 1234 2820

EVUID	EVENT TYPE	NAME	NATIONAL GRID REFERNCE (NGR)
EEX52357	Field Survey	Field observation Beaumont Hall	TM 1804 2446
EEX52766	Field Survey	Archaeological Field Survey Beaumont Quay	TM 190 240
EEX53003	Archaeological Intervention	Beaumont Hall	TM 1804 2446
EEX8730	Field Survey	Field observation by Girling, FP,	TM 087 289

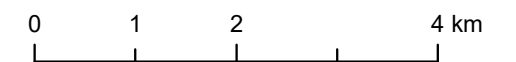
Annex C. Figures

Figure 1 DBA Study Areas



Legend

- Non-Designated Heritage Assets Study Area
- Designated Heritage Assets Study Area
- Cable Landfall Search Area



Data Source: © HaskoningDHV UK Ltd. 2022.
 © OpenStreetMap (and) contributors, CC-BY-SA. Contains Ordnance Survey data
 © Crown copyright and database rights 2022.

Drawing Title

DBA Study Areas

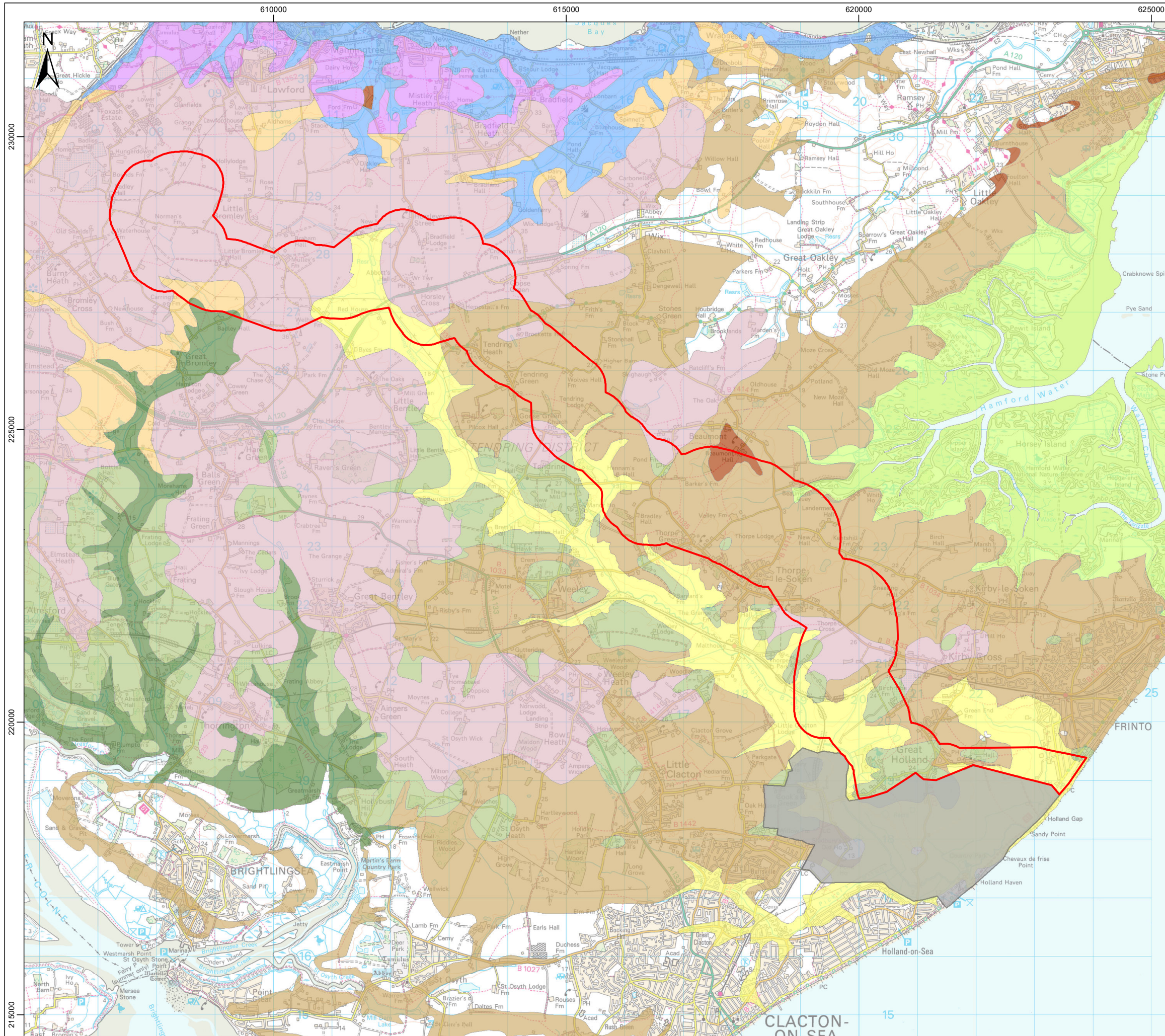
Rev	Date	Remarks	Drwn	Chkd
03	01/09/2022	Third issue	FC	SM
02	06/04/2022	Second issue	FC	SM
01	22/02/2022	First issue	FC	SM

Drawing Number	Figure Number
PB9244-RHD-ZZ-ON-DR-GS-0132	1

Scale	Plot Size	Datum	Projection
1:75,000	A3	OSGB36	BNG



Figure 2 Tending Geodiversity Characterisation



Legend

- Non-Designated Heritage Assets Study Area
- Cable Landfall Search Area

Geodiversity Character Areas (GCA)

- Arlesford Valley System
- Cooks Green/Wivenhoe Gravel
- Hamford Water
- Holland Brook Valley
- Kesgrave-Ardeigh Gravel
- London Clay
- Red Crag and Chillisford Formation
- Stour Valley System
- Tendring Brickearth
- Waldringfield Gravel

0 1 2 4 km

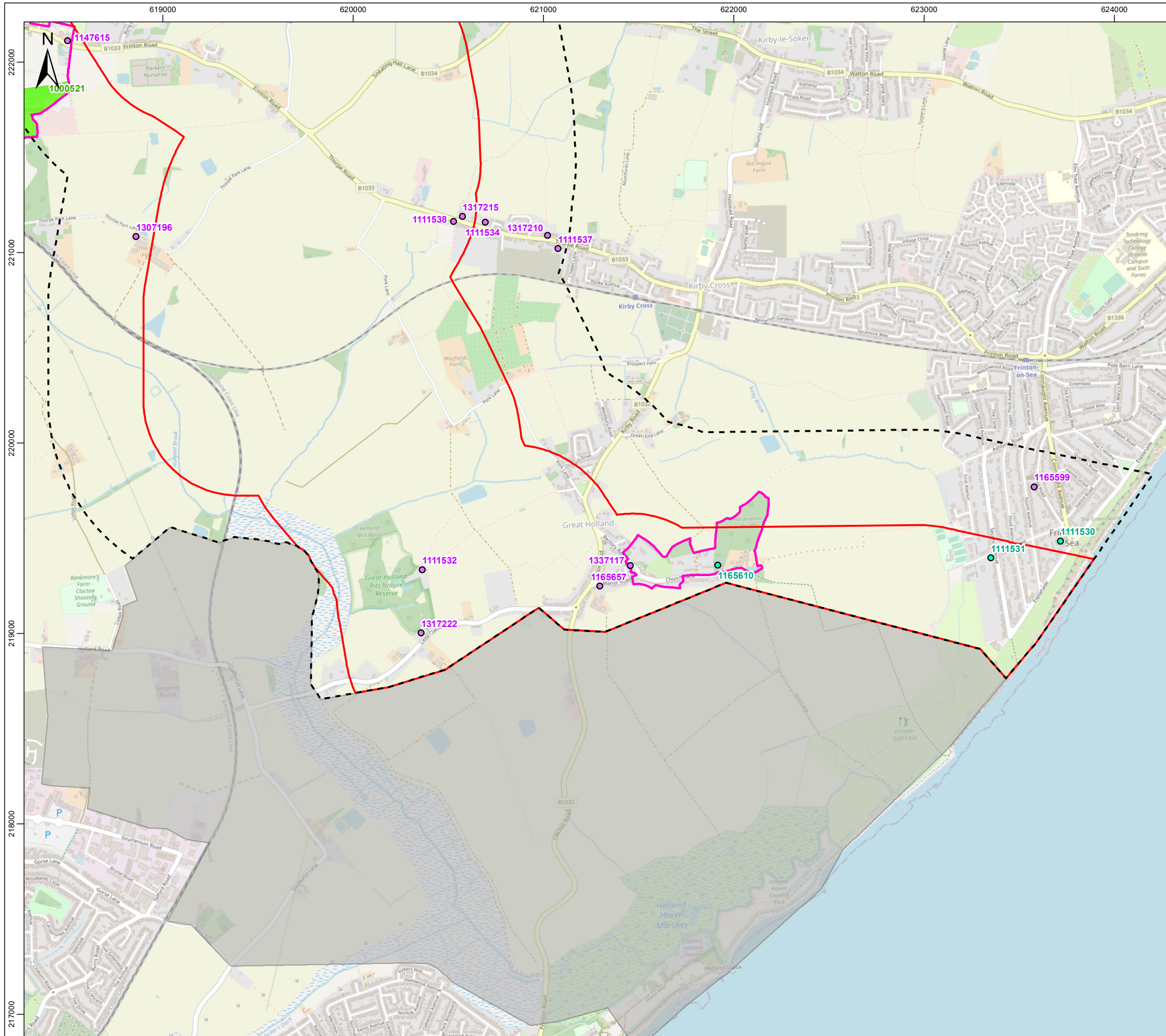
Data Source: © Essex County Council, 2022. © HaskoningDHV UK Ltd. 2022.
 © Crown copyright and database rights 2022 Ordnance Survey 0100031673. Contains Ordnance Survey data © Crown copyright and database rights 2022.

Tendring Geodiversity Characterisation

Rev	Date	Remarks	Drwn	Chkd
02	01/09/2022	Second issue	FC	SM
01	06/04/2022	First issue	FC	SM

Drawing Number PB9244-RHD-ZZ-ON-DR-GS-0160		Figure Number 2	
Scale 1:65,000	Plot Size A3	Datum OSGB36	Projection BNG

Figure 3 Location of Designated Heritage Assets within the Study Area

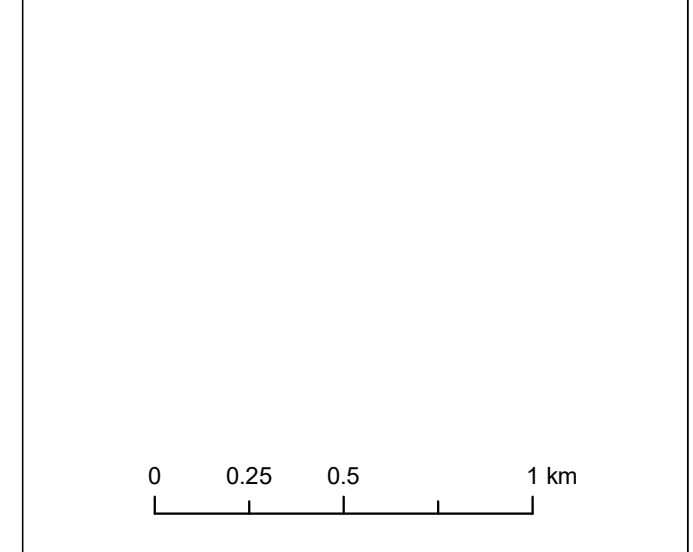


Legend

- Non-Designated Heritage Assets Study Area
- Designated Heritage Assets Study Area
- Cable Landfall Search Area
- Registered Park and Garden
- Conservation Area

Listed Building Grades

- II*
- II



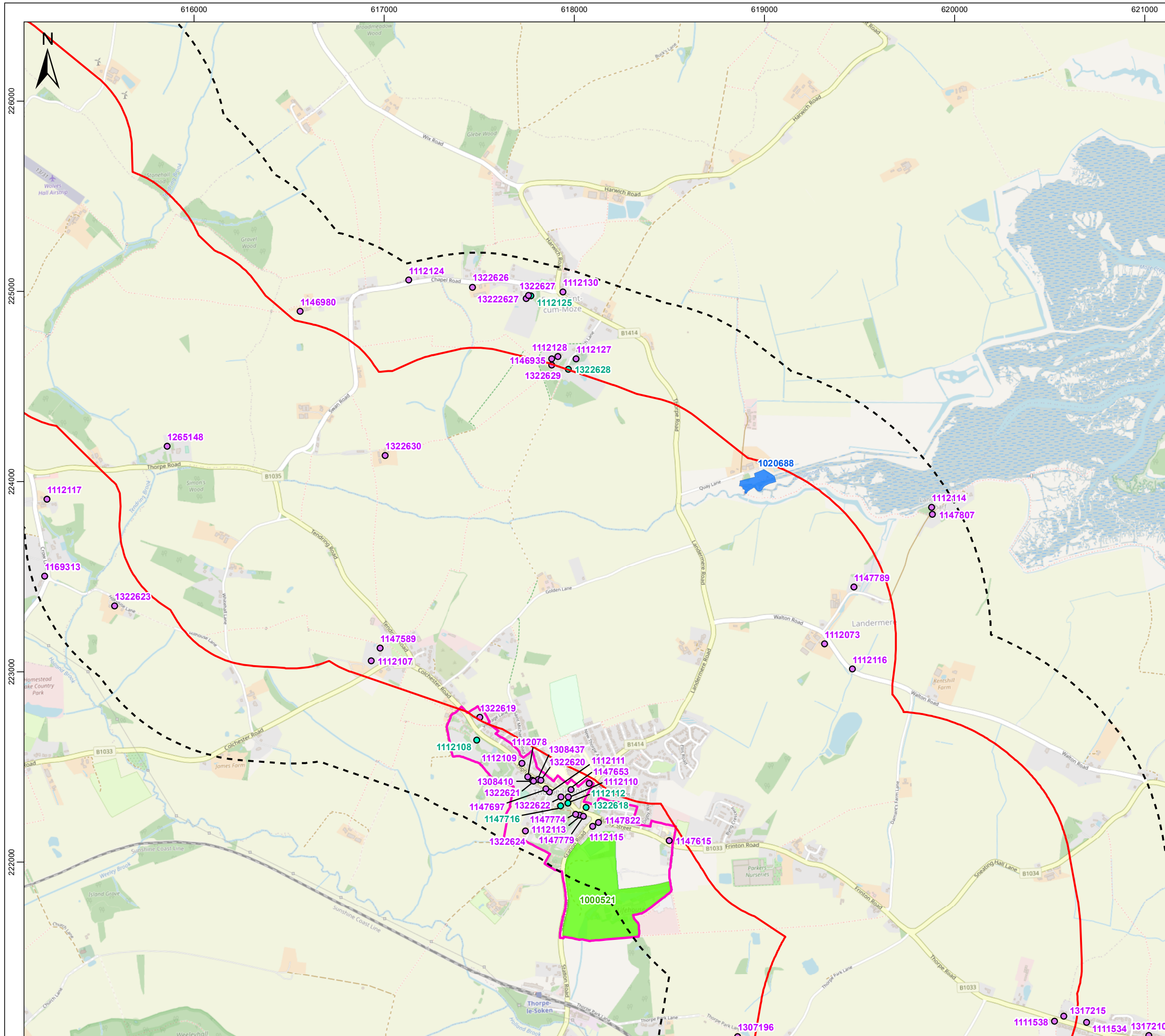
Data Source: © Historic England, 2022. © HaskoningDHV UK Ltd. 2022.
 © OpenStreetMap (and) contributors. CC-BY-SA.

Drawing Title
Location of Designated Heritage Assets within the Study Area

Rev	Date	Remarks	Drwn	Chkd
03	01/09/2022	Third issue	FC	SM
02	06/04/2022	Second issue	FC	SM
01	22/02/2022	First issue	FC	SM

Drawing Number: **PB9244-RHD-ZZ-ON-DR-GS-0130** Figure Number: **3a**

Scale: 1:20,000 Plot Size: A3 Datum: OSGB36 Projection: BNG

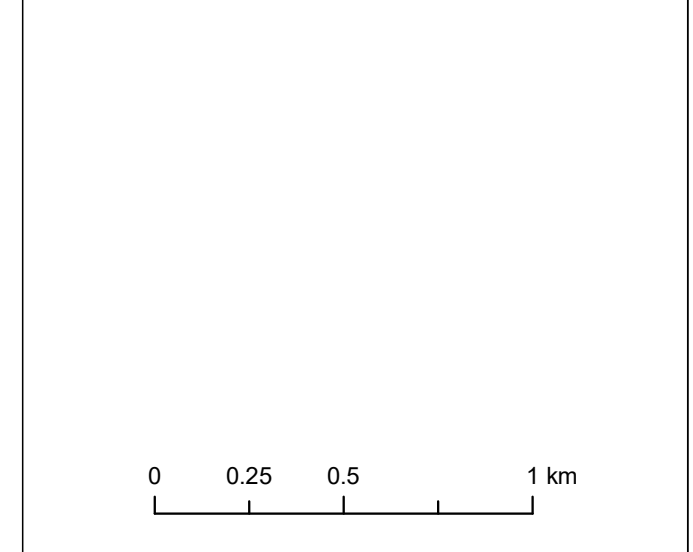


Legend

- Non-Designated Heritage Assets Study Area
- Designated Heritage Assets Study Area
- Scheduled Monument
- Registered Park and Garden
- Conservation Area

Listed Building Grades

- II*
- II



Data Source: © Historic England, 2022. © HaskoningDHV UK Ltd. 2022.
© OpenStreetMap (and) contributors. CC-BY-SA.

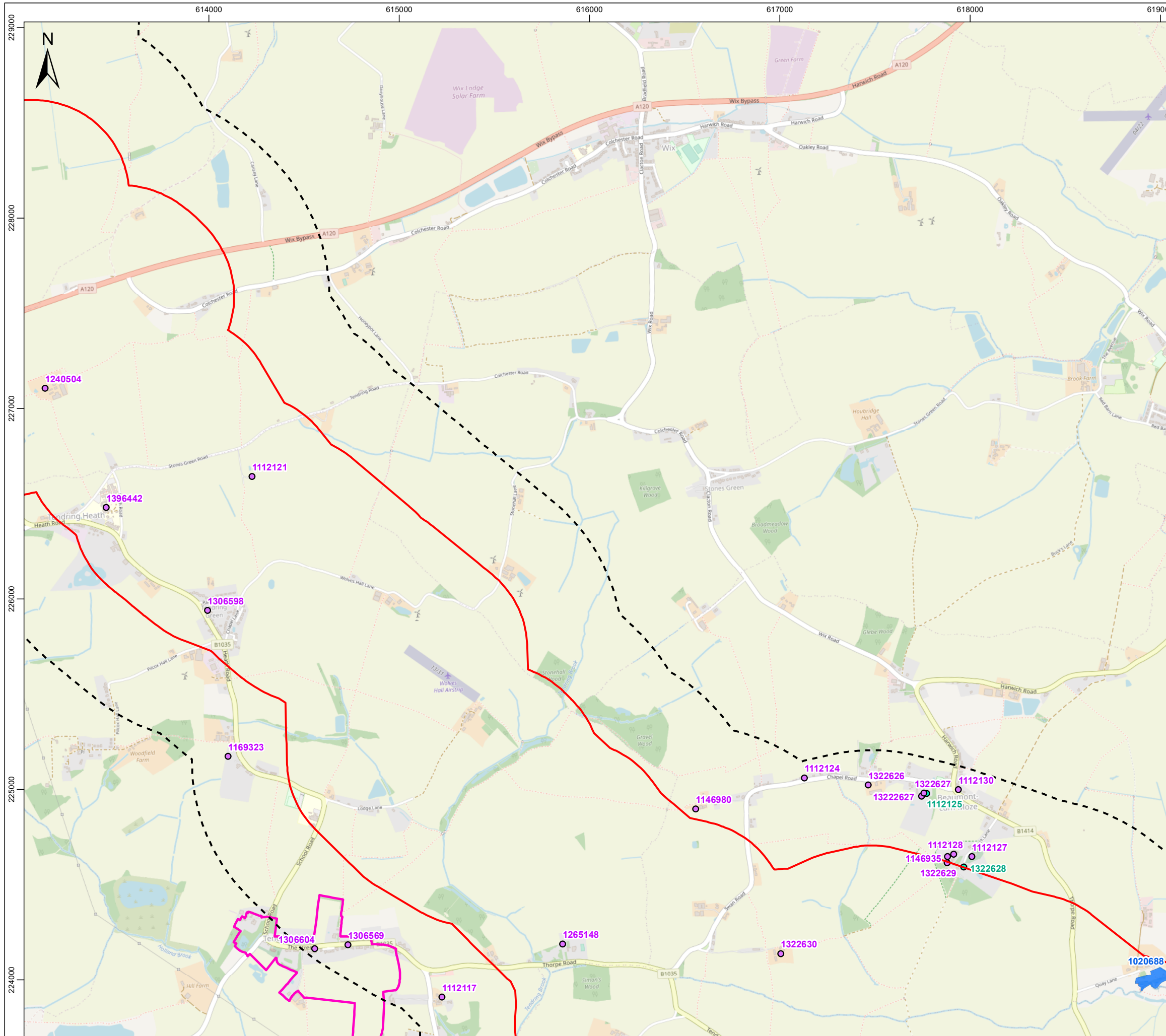
Location of Designated Heritage Assets within the Study Area

Rev	Date	Remarks	Drwn	Chkd
03	01/09/2022	Third issue	FC	SM
02	06/04/2022	Second issue	FC	SM
01	22/02/2022	First issue	FC	SM

Drawing Number: **PB9244-RHD-ZZ-ON-DR-GS-0130** Figure Number: **3b**

Scale: 1:20,000 Plot Size: A3 Datum: OSGB36 Projection: BNG



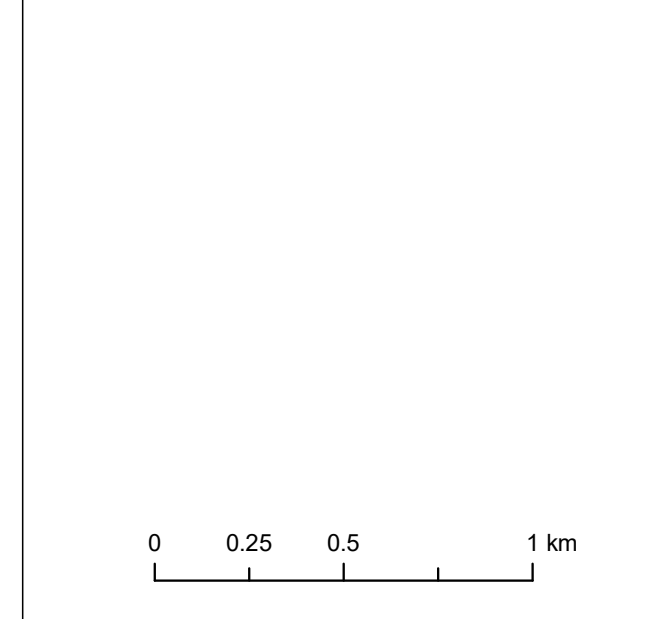


Legend

- Non-Designated Heritage Assets Study Area
- Designated Heritage Assets Study Area
- Scheduled Monument
- Conservation Area

Listed Building Grades

- II*
- II



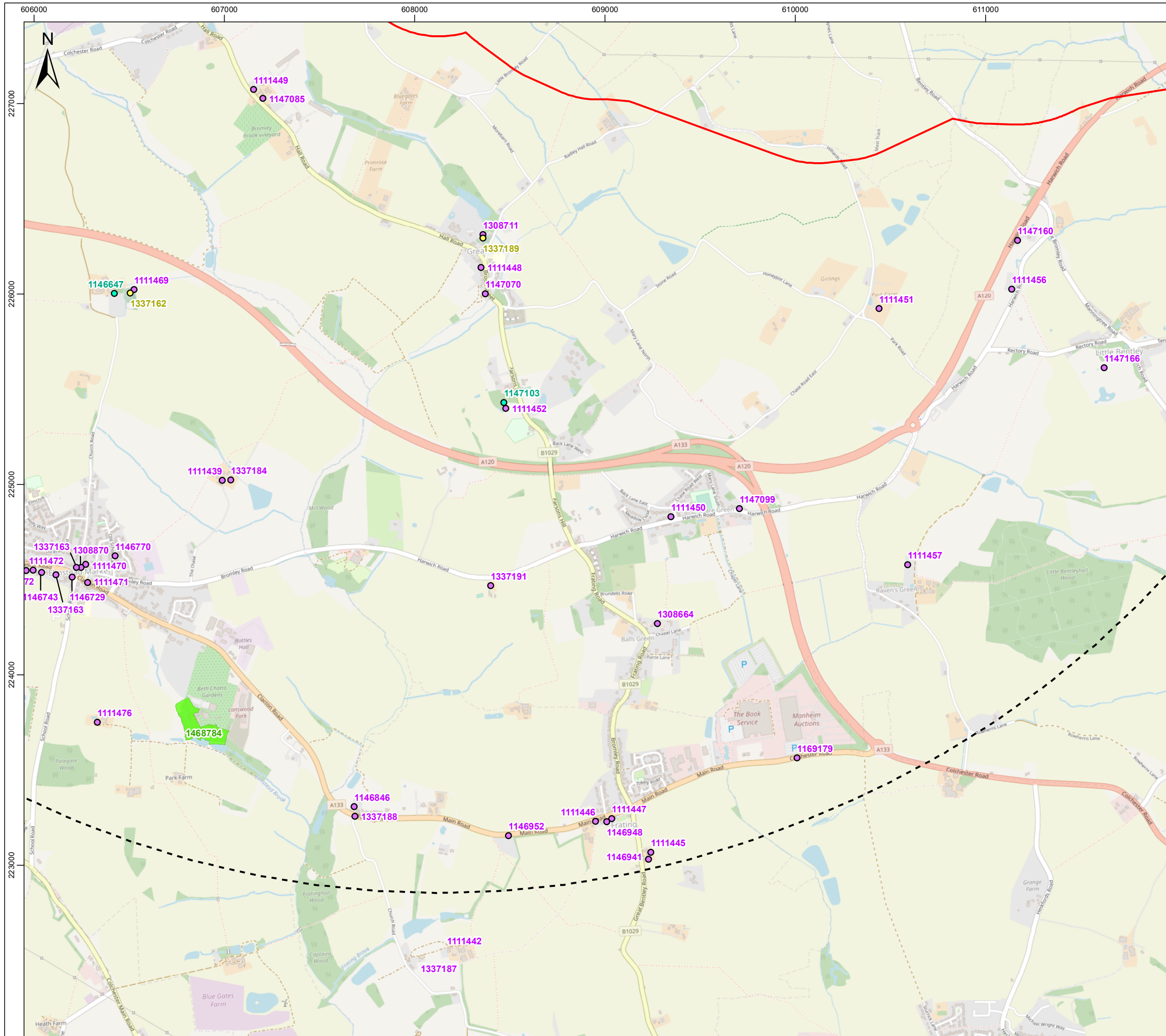
Data Source: © Historic England, 2022. © HaskoningDHV UK Ltd. 2022.
© OpenStreetMap (and) contributors, CC-BY-SA.

Drawing Title
Location of Designated Heritage Assets within the Study Area

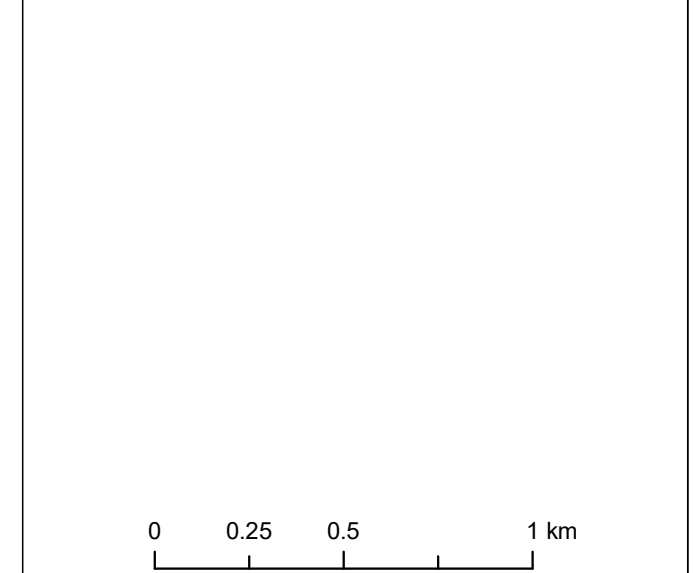
Rev	Date	Remarks	Drwn	Chkd
03	01/09/2022	Third issue	FC	SM
02	06/04/2022	Second issue	FC	SM
01	22/02/2022	First issue	FC	SM

Drawing Number: **PB9244-RHD-ZZ-ON-DR-GS-0130**
Figure Number: **3c**

Scale: 1:20,000 | Plot Size: A3 | Datum: OSGB36 | Projection: BNG



- Legend**
- Non-Designated Heritage Assets Study Area
 - Designated Heritage Assets Study Area
 - Registered Park and Garden
- Listed Building Grades**
- I
 - II*
 - II



Data Source: © Historic England, 2022. © HaskoningDHV UK Ltd. 2022.
 © OpenStreetMap (and) contributors, CC-BY-SA.

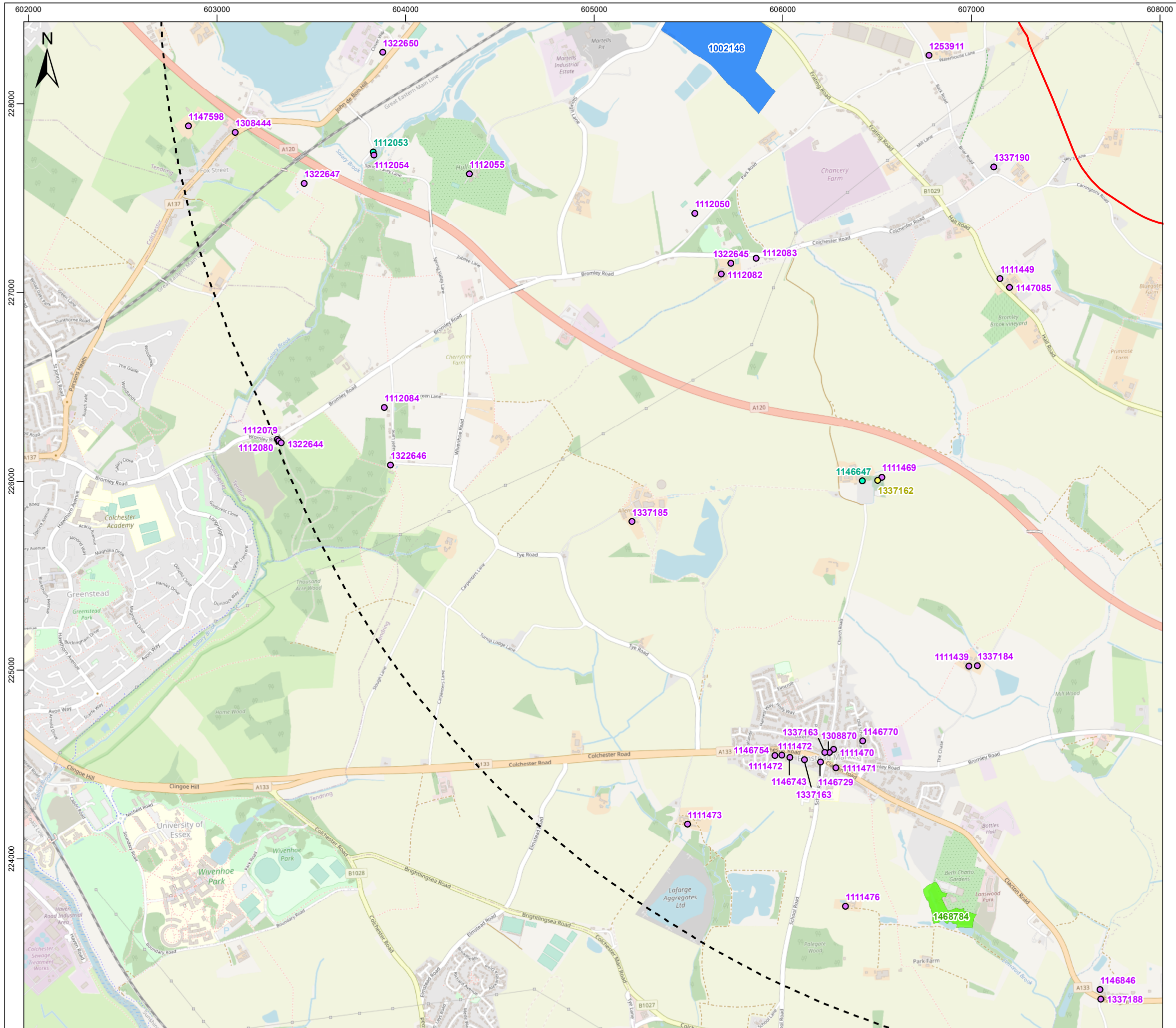
Location of Designated Heritage Assets within the Study Area

Rev	Date	Remarks	Drwn	Chkd
03	01/09/2022	Third issue	FC	SM
02	06/04/2022	Second issue	FC	SM
01	22/02/2022	First issue	FC	SM

Drawing Number: **PB9244-RHD-ZZ-ON-DR-GS-0130** Figure Number: **3e**

Scale: 1:20,000 Plot Size: A3 Datum: OSGB36 Projection: BNG



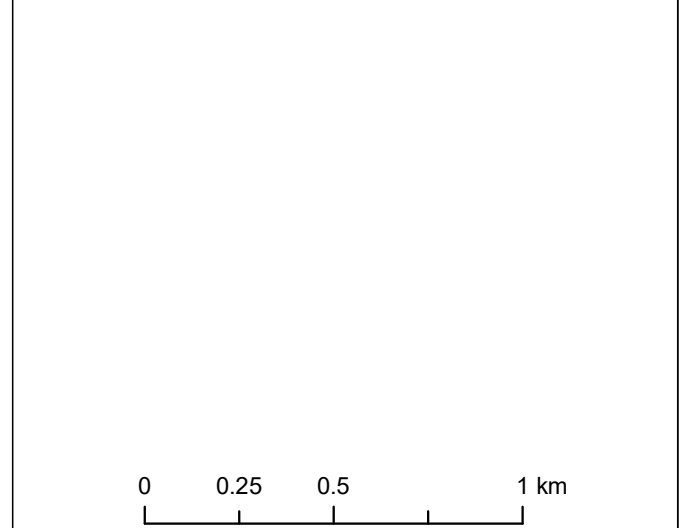


Legend

- Non-Designated Heritage Assets Study Area
- Designated Heritage Assets Study Area
- Scheduled Monument
- Registered Park and Garden

Listed Building Grades

- I
- II*
- II



Data Source: © Historic England, 2022. © HaskoningDHV UK Ltd. 2022.
© OpenStreetMap (and) contributors. CC-BY-SA.

Drawing Title
Location of Designated Heritage Assets within the Study Area

Rev	Date	Remarks	Drwn	Chkd
03	01/09/2022	Third issue	FC	SM
02	06/04/2022	Second issue	FC	SM
01	22/02/2022	First issue	FC	SM

Drawing Number PB9244-RHD-ZZ-ON-DR-GS-0130	Figure Number 3f
--	----------------------------

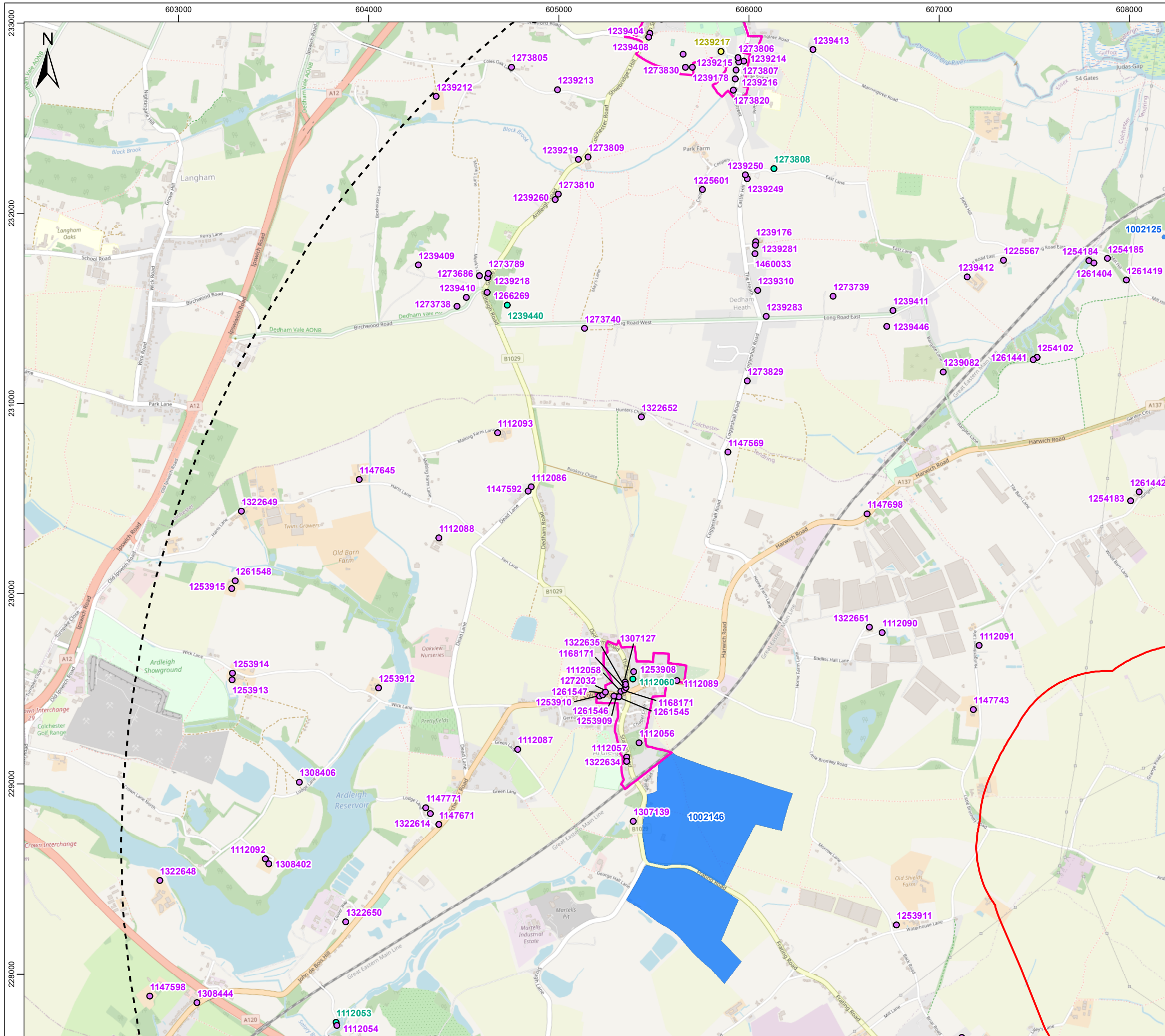
Scale 1:20,000	Plot Size A3	Datum OSGB36	Projection BNG
-------------------	-----------------	-----------------	-------------------



Royal HaskoningDHV
Enhancing Society Together



NORTH FALLS
Offshore Wind Farm

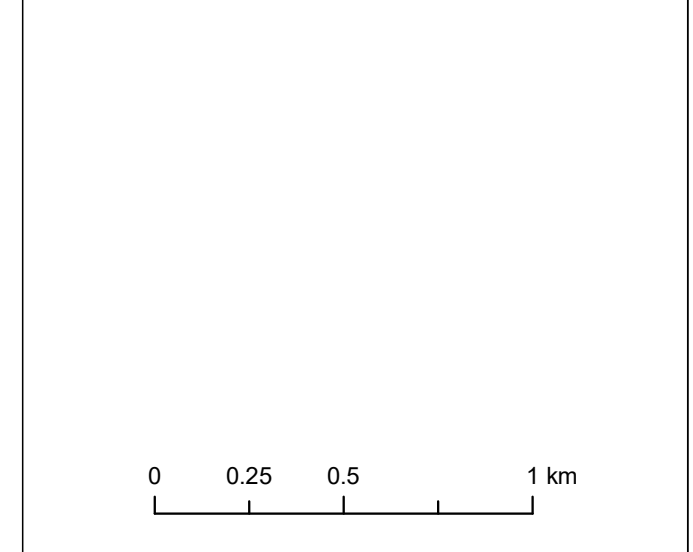


Legend

- Non-Designated Heritage Assets Study Area
- Designated Heritage Assets Study Area
- Scheduled Monument
- Conservation Area

Listed Building Grades

- I
- II*
- II



Data Source: © Historic England, 2022. © HaskoningDHV UK Ltd. 2022.
© OpenStreetMap (and) contributors, CC-BY-SA.

Drawing Title
Location of Designated Heritage Assets within the Study Area

Rev	Date	Remarks	Drwn	Chkd
03	01/09/2022	Third issue	FC	SM
02	06/04/2022	Second issue	FC	SM
01	22/02/2022	First issue	FC	SM

Drawing Number PB9244-RHD-ZZ-ON-DR-GS-0130	Figure Number 3g
--	----------------------------

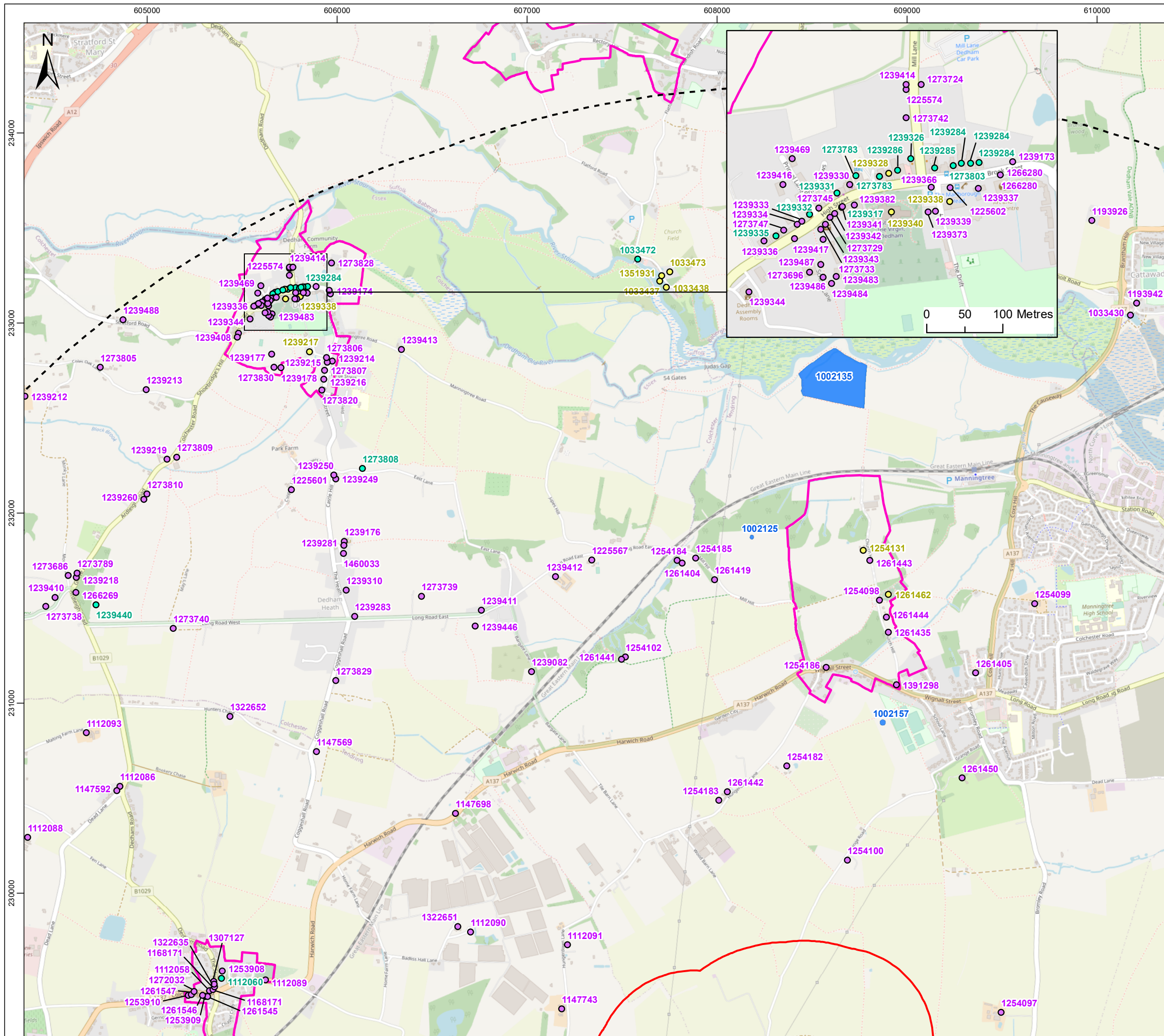
Scale 1:20,000	Plot Size A3	Datum OSGB36	Projection BNG
-------------------	-----------------	-----------------	-------------------



Royal HaskoningDHV
Enhancing Society Together



NORTH FALLS
Offshore Wind Farm



Legend

- Non-Designated Heritage Assets Study Area
- Designated Heritage Assets Study Area
- Scheduled Monument
- Conservation Area

Listed Building Grades

- I
- II*
- II

0 0.25 0.5 1 km

Data Source: © Historic England, 2022. © HaskoningDHV UK Ltd. 2022.
 © OpenStreetMap (and) contributors. CC-BY-SA.

Drawing Title

Location of Designated Heritage Assets within the Study Area

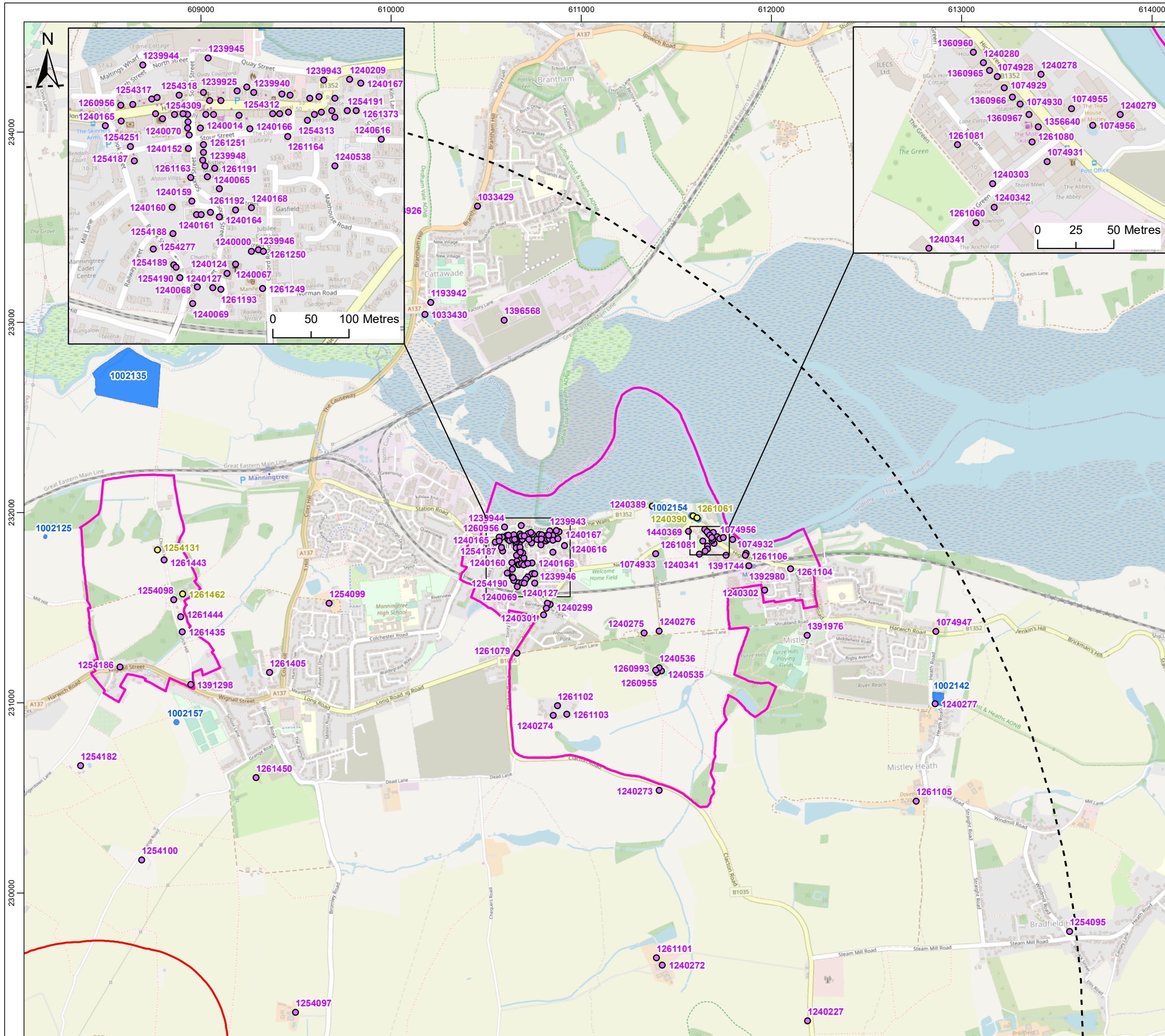
Rev	Date	Remarks	Drwn	Chkd
03	01/09/2022	Third issue	FC	SM
02	06/04/2022	Second issue	FC	SM
01	22/02/2022	First issue	FC	SM

Drawing Number PB9244-RHD-ZZ-ON-DR-GS-0130	Figure Number 3h
--	----------------------------

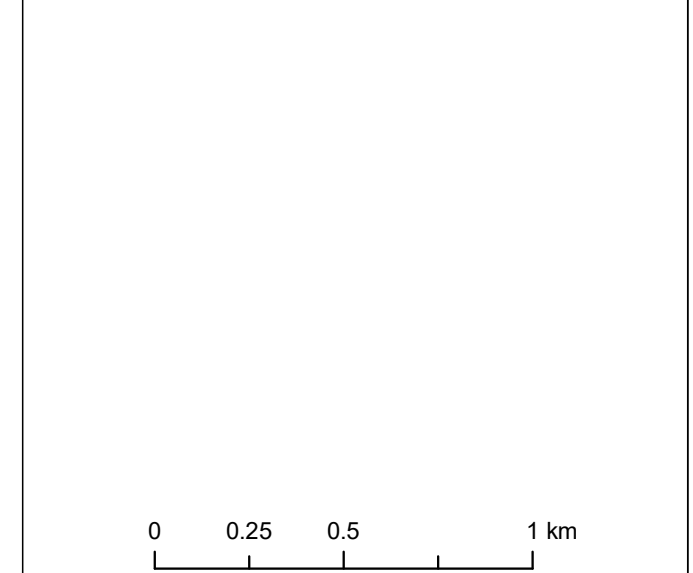
Scale 1:20,000	Plot Size A3	Datum OSGB36	Projection BNG
-------------------	-----------------	-----------------	-------------------

Royal HaskoningDHV
Enhancing Society Together

NORTH FALLS
Offshore Wind Farm



- Legend**
- Non-Designated Heritage Assets Study Area
 - Designated Heritage Assets Study Area
 - Scheduled Monument
 - Conservation Area
- Listed Building Grades**
- I
 - II



Data Source: © Historic England, 2022. © HaskoningDHV UK Ltd. 2022.
© OpenStreetMap (and) contributors. CC-BY-SA.

Location of Designated Heritage Assets within the Study Area

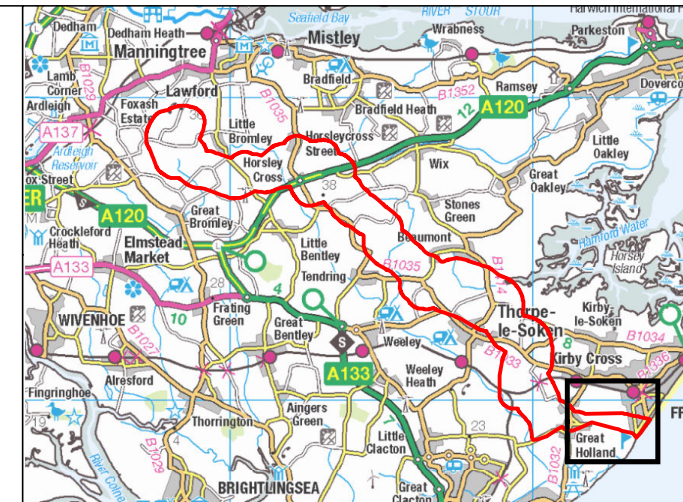
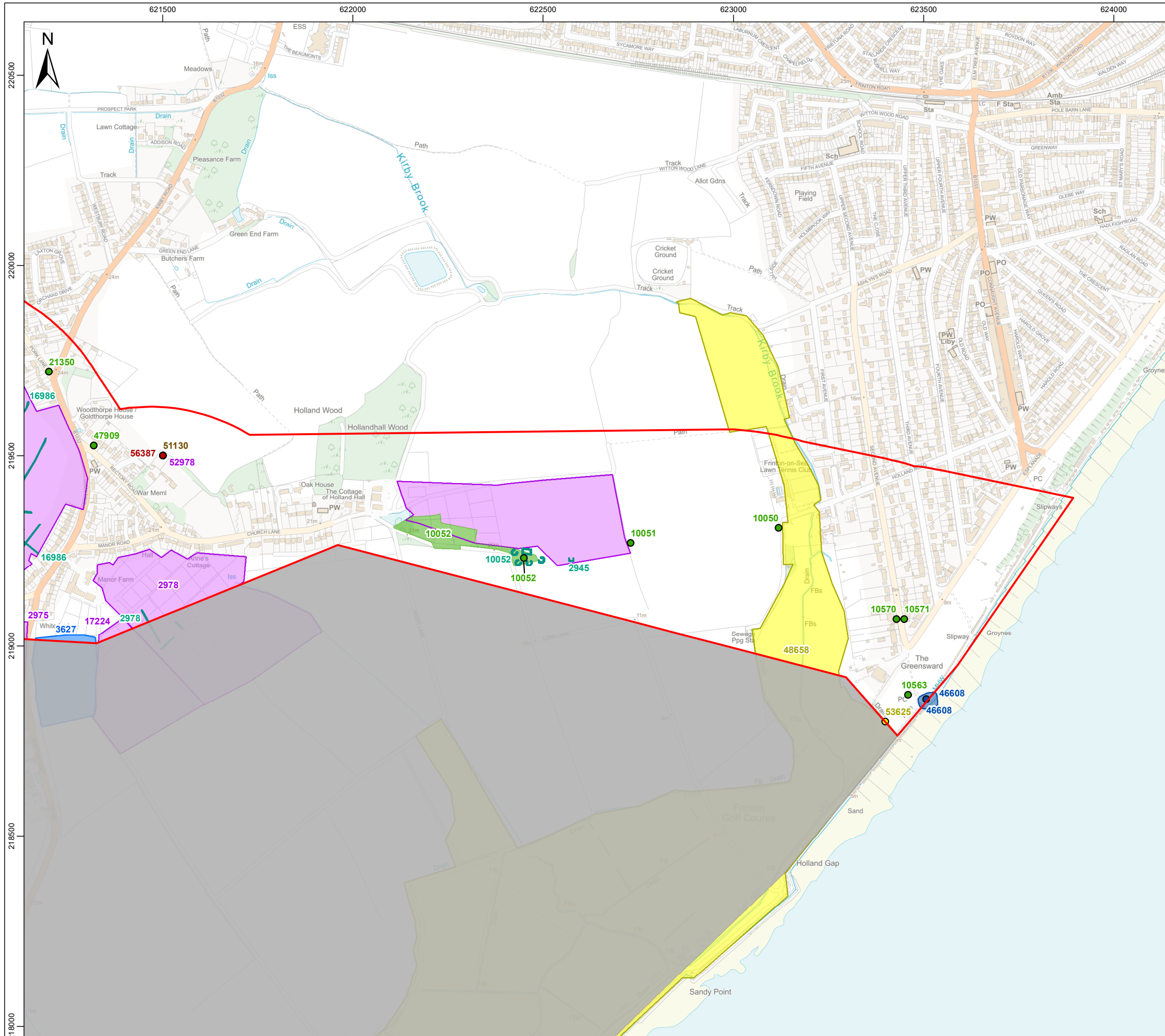
Rev	Date	Remarks	Drwn	Chkd
03	01/09/2022	Third issue	FC	SM
02	06/04/2022	Second issue	FC	SM
01	22/02/2022	First issue	FC	SM

Drawing Number: **PB9244-RHD-ZZ-ON-DR-GS-0130** Figure Number: **3i**

Scale: 1:20,000 Plot Size: A3 Datum: OSGB36 Projection: BNG



Figure 4 Location of Non-Designated Heritage Assets within the Study Area



Legend

- Non-Designated Heritage Assets Study Area
- Cable Landfall Search Area
- NMP Polygon
- Modern
- Unknown

Non-Designated Heritage Assets

- Mesolithic
- Medieval
- Post Medieval

Monument Point (Period)

- Mesolithic
- Bronze Age
- Iron Age
- Post Medieval
- Modern
- Unknown

Monument Polygon (Period)

- Mesolithic
- Medieval
- Post Medieval

0 125 250 500 Metres

Data Source: © Essex County Council, 2022. © HaskoningDHV UK Ltd. 2022.
 © Crown copyright and database rights 2022 Ordnance Survey 0100031673. Contains Ordnance Survey data © Crown copyright and database rights 2022.

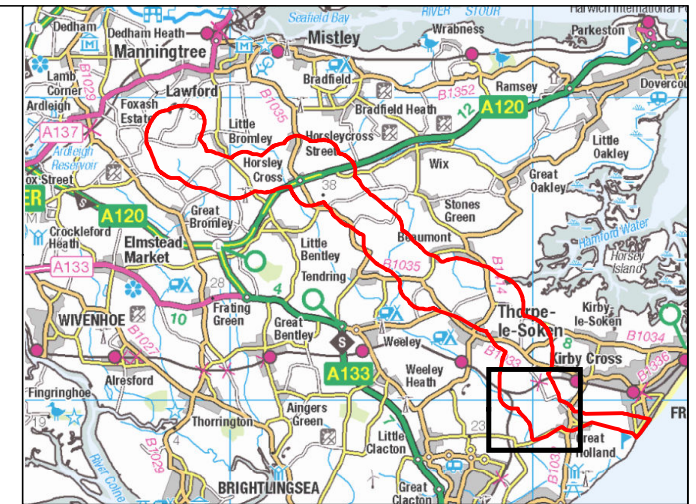
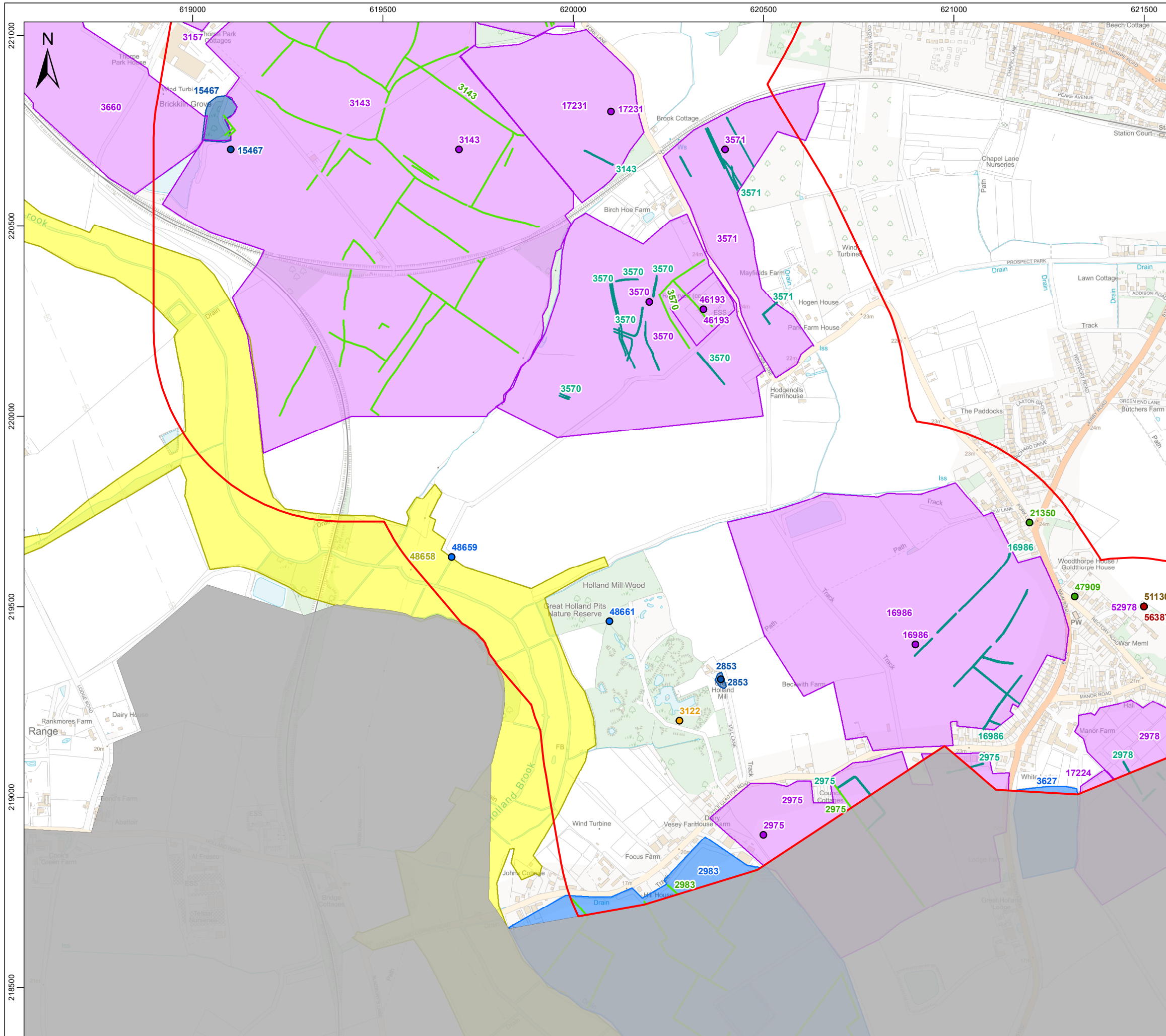
Location of Non-Designated Heritage Assets within the Study Area

Rev	Date	Remarks	Drwn	Chkd
03	01/09/2022	Third issue	FC	SM
02	06/04/2022	Second issue	FC	SM
01	21/02/2022	First issue	FC	SM

Drawing Number: **PB9244-RHD-ZZ-ON-DR-GS-0131** Figure Number: **4a**

Scale: 1:10,000 Plot Size: A3 Datum: OSGB36 Projection: BNG





Legend

- Non-Designated Heritage Assets Study Area
- Cable Landfall Search Area
- NMP Line
- Mesolithic
- Unknown
- Medieval
- Post Medieval

Non-Designated Heritage Assets

- NMP Line
- NMP Polygon

Monument Point (Period)

- Bronze Age
- Iron Age
- Roman
- Medieval
- Post Medieval
- Modern
- Unknown

Monument Polygon (Period)

- Mesolithic

0 125 250 500 Metres

Data Source: © Essex County Council, 2022. © HaskoningDHV UK Ltd. 2022.
© Crown copyright and database rights 2022 Ordnance Survey 0100031673. Contains Ordnance Survey data © Crown copyright and database rights 2022.

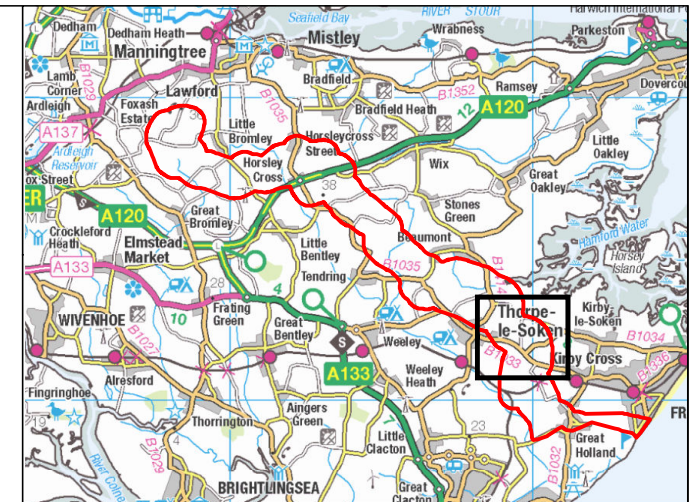
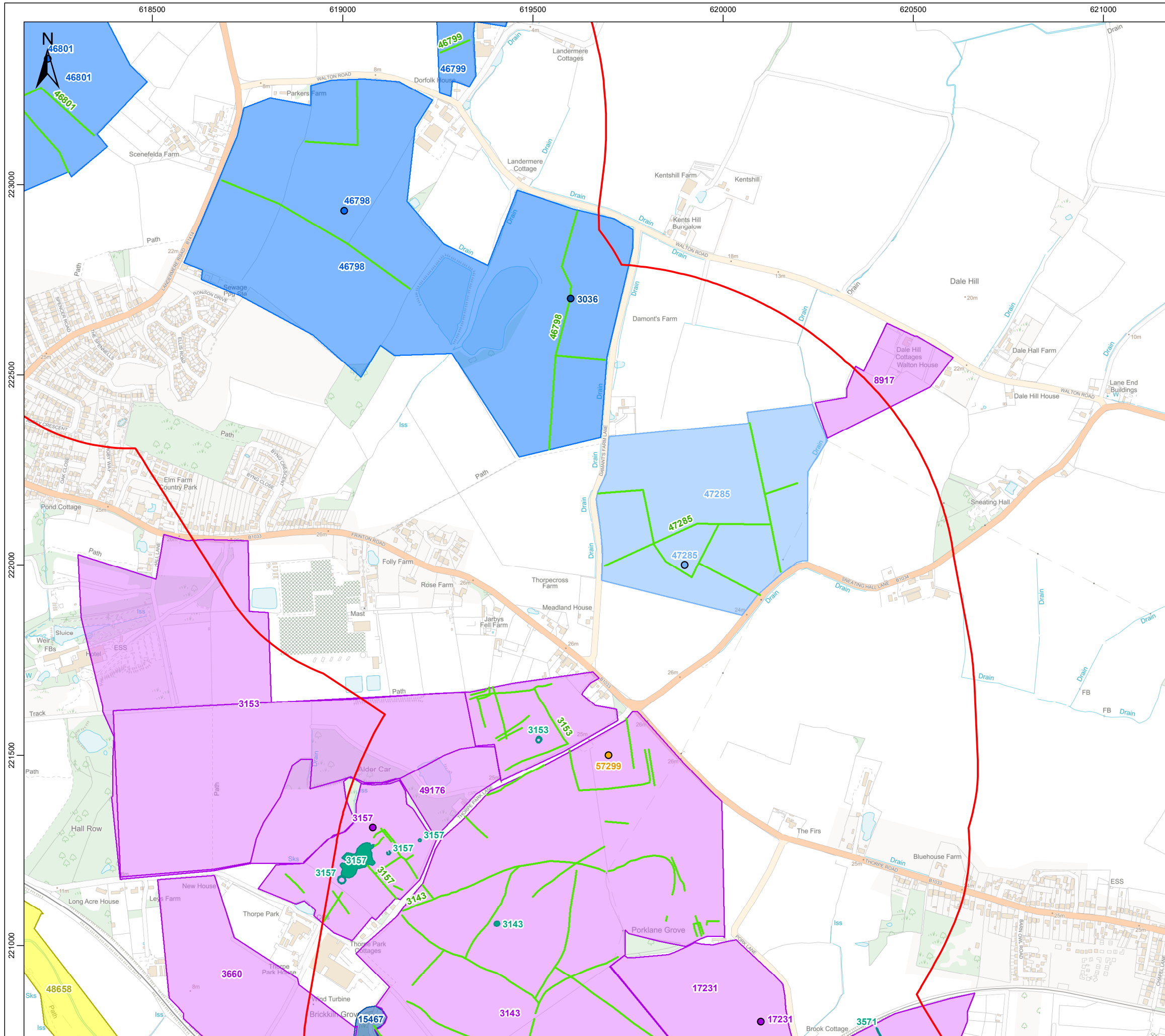
Location of Non-Designated Heritage Assets within the Study Area

Rev	Date	Remarks	Drwn	Chkd
03	01/09/2022	Third issue	FC	SM
02	06/04/2022	Second issue	FC	SM
01	21/02/2022	First issue	FC	SM

Drawing Number: **PB9244-RHD-ZZ-ON-DR-GS-0131** Figure Number: **4b**

Scale: 1:10,000 Plot Size: A3 Datum: OSGB36 Projection: BNG





Legend

- Non-Designated Heritage Assets Study Area
- Non-Designated Heritage Assets**
 - NMP Line
 - NMP Polygon
- Monument Point (Period)**
 - Roman
 - Early Medieval
 - Medieval
 - Post Medieval
 - Unknown
- Monument Polygon (Period)**
 - Mesolithic
 - Early Medieval
 - Medieval
 - Post Medieval
 - Unknown

0 125 250 500 Metres

Data Source: © Essex County Council, 2022. © HaskoningDHV UK Ltd. 2022.
 © Crown copyright and database rights 2022 Ordnance Survey 0100031673. Contains Ordnance Survey data © Crown copyright and database rights 2022.

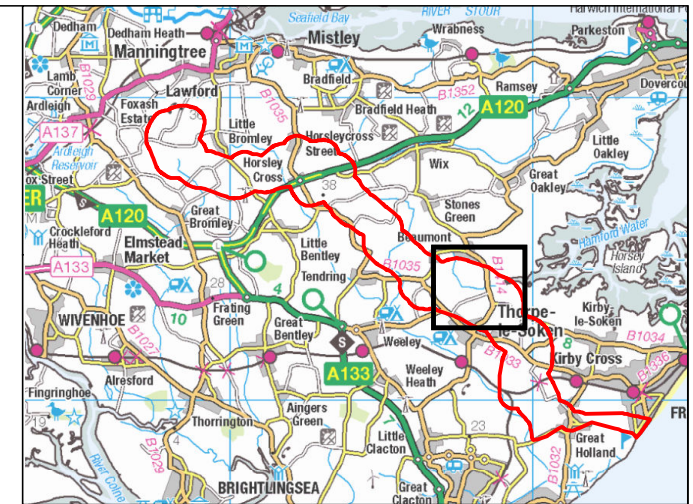
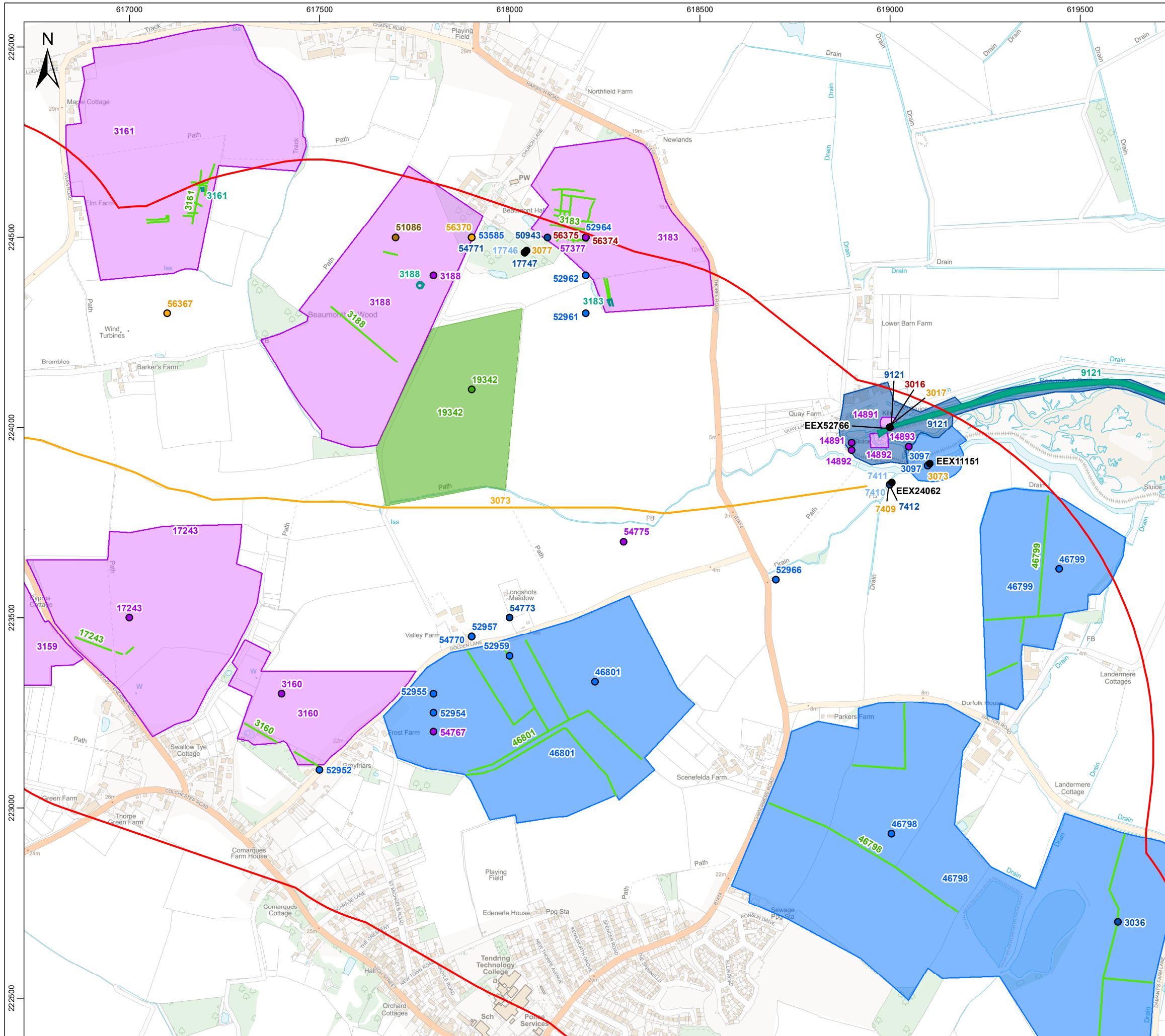
Location of Non-Designated Heritage Assets within the Study Area

Rev	Date	Remarks	Drwn	Chkd
03	01/09/2022	Third issue	FC	SM
02	06/04/2022	Second issue	FC	SM
01	21/02/2022	First issue	FC	SM

Drawing Number PB9244-RHD-ZZ-ON-DR-GS-0131	Figure Number 4c
--	----------------------------

Scale 1:10,000	Plot Size A3	Datum OSGB36	Projection BNG
-------------------	-----------------	-----------------	-------------------





Legend

Non-Designated Heritage Assets Study Area
 Roman Monument Line (Period)
 Medieval Monument Polygon (Period)
 Post Medieval Monument Polygon (Period)
 Modern Monument Polygon (Period)
 Unknown Monument Polygon (Period)

Non-Designated Heritage Assets

- Event Point
- NMP Line
- NMP Polygon

Monument Point (Period)

- Prehistoric
- Bronze Age
- Iron Age
- Roman
- Early Medieval
- Medieval
- Post Medieval
- Modern
- Unknown

0 125 250 500 Metres

Data Source: © Essex County Council, 2022. © HaskoningDHV UK Ltd. 2022.
 © Crown copyright and database rights 2022 Ordnance Survey 0100031673. Contains Ordnance Survey data © Crown copyright and database rights 2022.

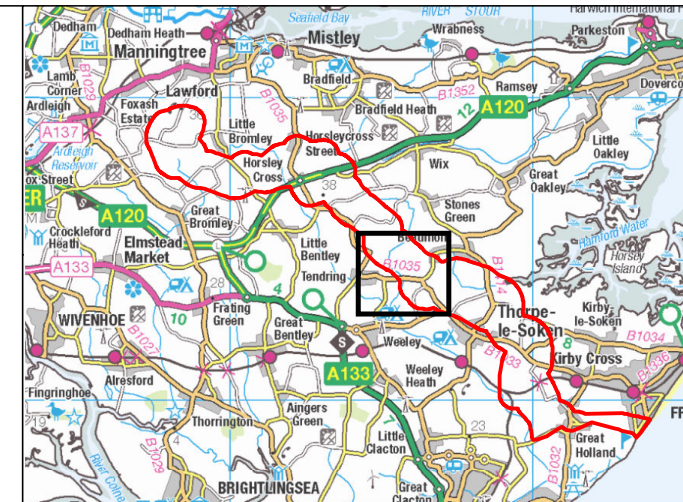
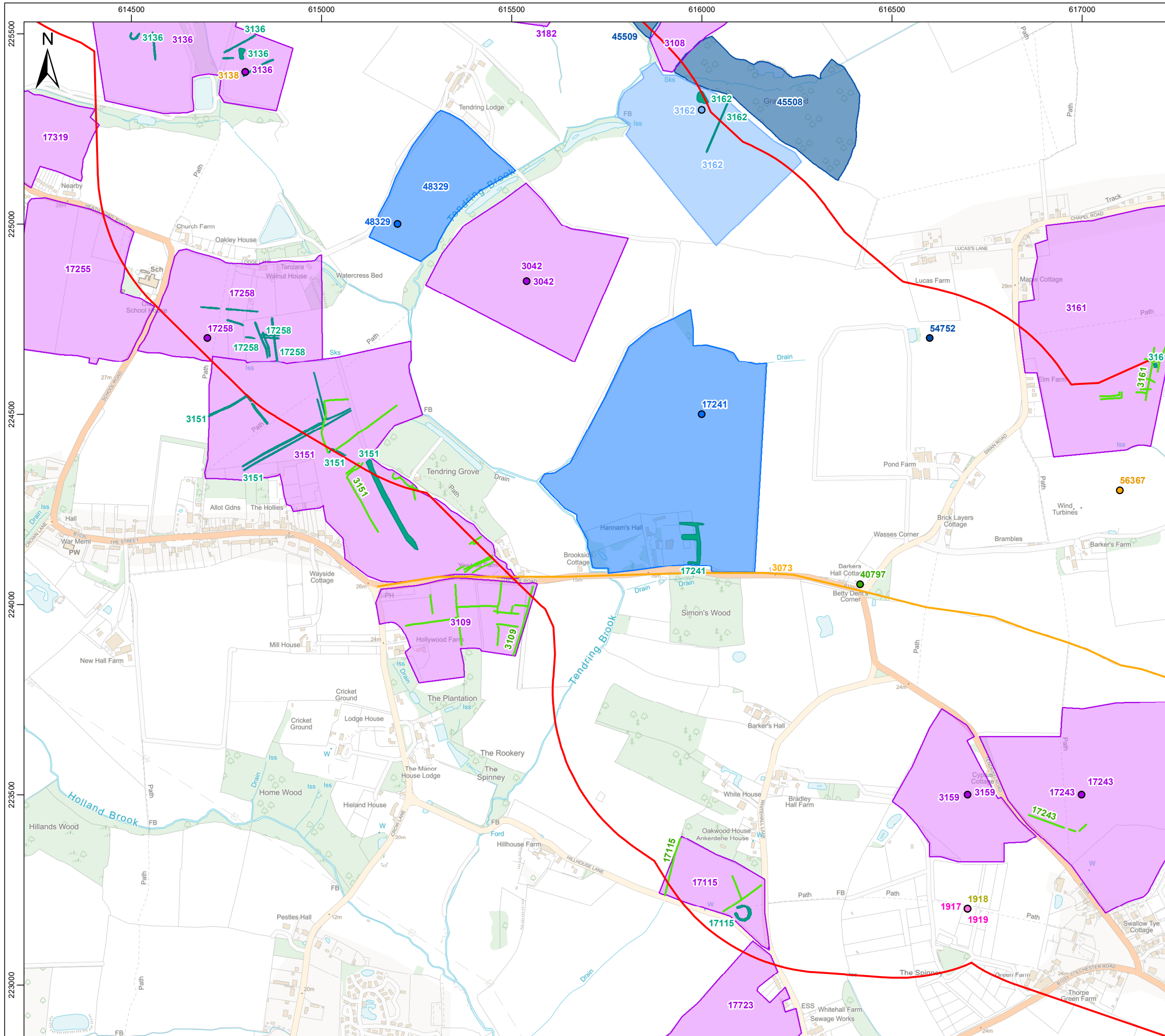
Location of Non-Designated Heritage Assets within the Study Area

Rev	Date	Remarks	Drwn	Chkd
03	01/09/2022	Third issue	FC	SM
02	06/04/2022	Second issue	FC	SM
01	21/02/2022	First issue	FC	SM

Drawing Number: **PB9244-RHD-ZZ-ON-DR-GS-0131** Figure Number: **4d**

Scale: 1:10,000 Plot Size: A3 Datum: OSGB36 Projection: BNG





Legend

Non-Designated Heritage Assets Study Area
 NMP Line
 NMP Polygon

Monument Polygon (Period)

- Early Medieval
- Medieval
- Post Medieval
- Unknown

Monument Point (Period)

- Palaeolithic
- Mesolithic
- Roman
- Early Medieval
- Medieval
- Post Medieval
- Modern
- Unknown

Monument Line (Period)

- Roman

0 125 250 500 Metres

Data Source: © Essex County Council, 2022. © HaskoningDHV UK Ltd. 2022.
 © Crown copyright and database rights 2022 Ordnance Survey 0100031673. Contains Ordnance Survey data © Crown copyright and database rights 2022.

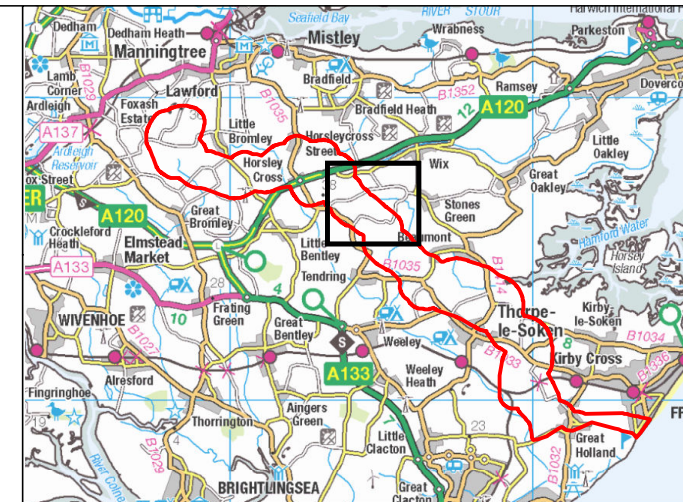
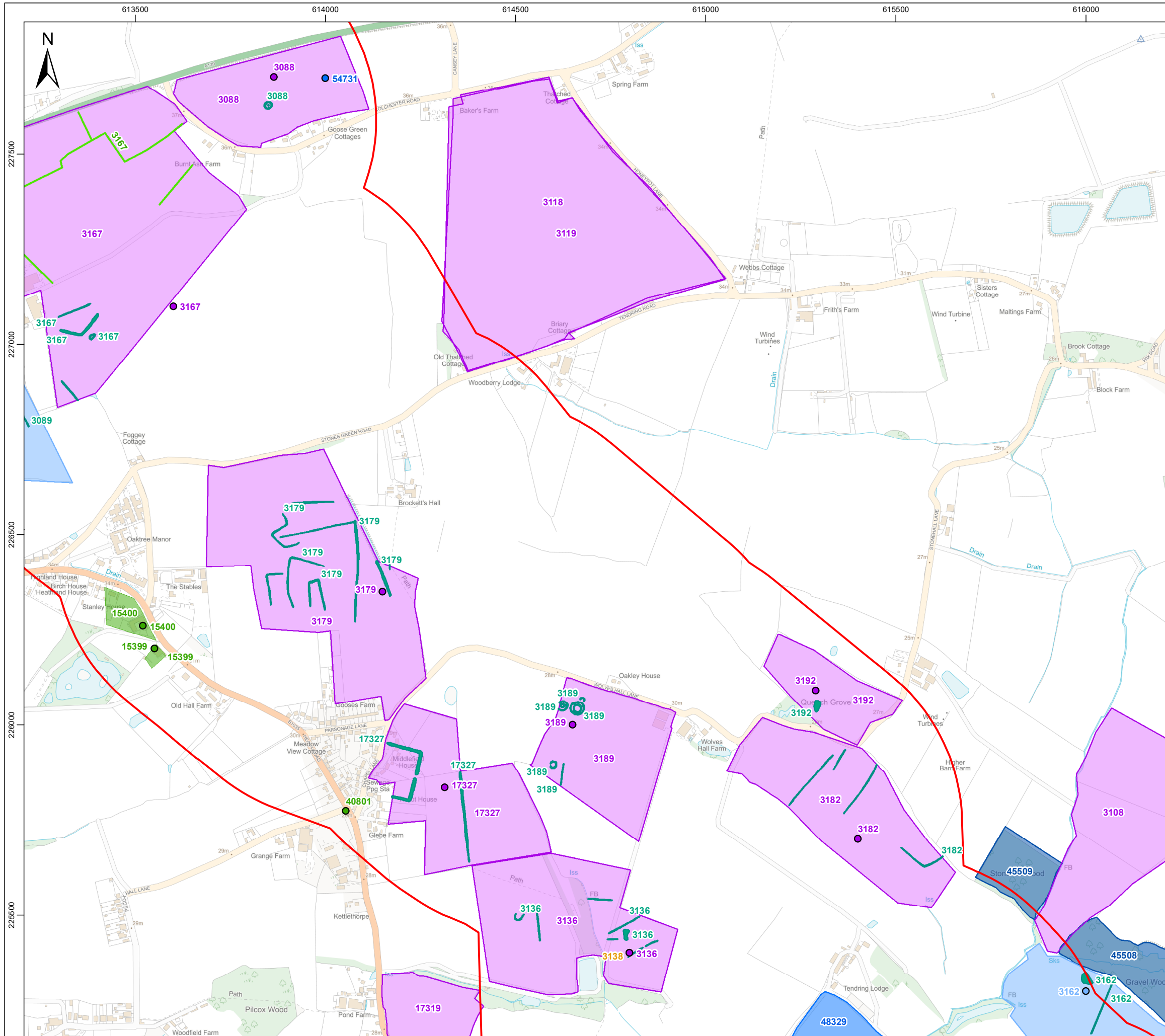
Location of Non-Designated Heritage Assets within the Study Area

Rev	Date	Remarks	Drwn	Chkd
03	01/09/2022	Third issue	FC	SM
02	06/04/2022	Second issue	FC	SM
01	21/02/2022	First issue	FC	SM

Drawing Number: **PB9244-RHD-ZZ-ON-DR-GS-0131** Figure Number: **4e**

Scale: 1:10,000	Plot Size: A3	Datum: OSGB36	Projection: BNG
-----------------	---------------	---------------	-----------------





Legend

Non-Designated Heritage Assets Study Area

Non-Designated Heritage Assets

- NMP Line
- NMP Polygon

Monument Point (Period)

- Roman
- Early Medieval
- Medieval
- Modern
- Unknown

Monument Polygon (Period)

- Early Medieval
- Medieval
- Post Medieval
- Modern
- Unknown

0 125 250 500 Metres

Data Source: © Essex County Council, 2022. © HaskoningDHV UK Ltd. 2022.
 © Crown copyright and database rights 2022 Ordnance Survey 0100031673. Contains Ordnance Survey data © Crown copyright and database rights 2022.

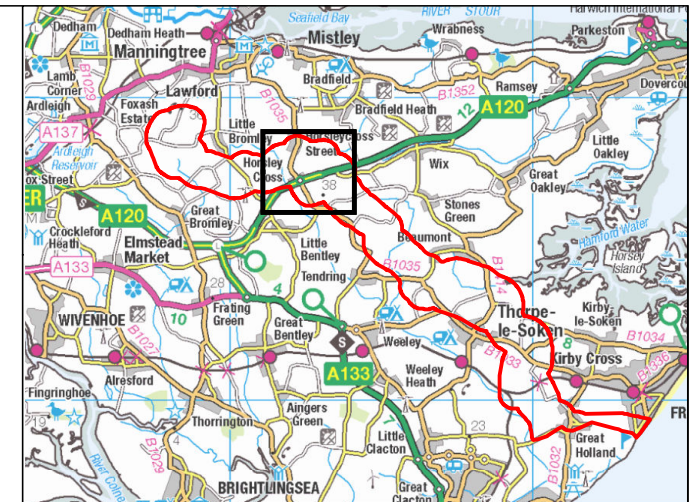
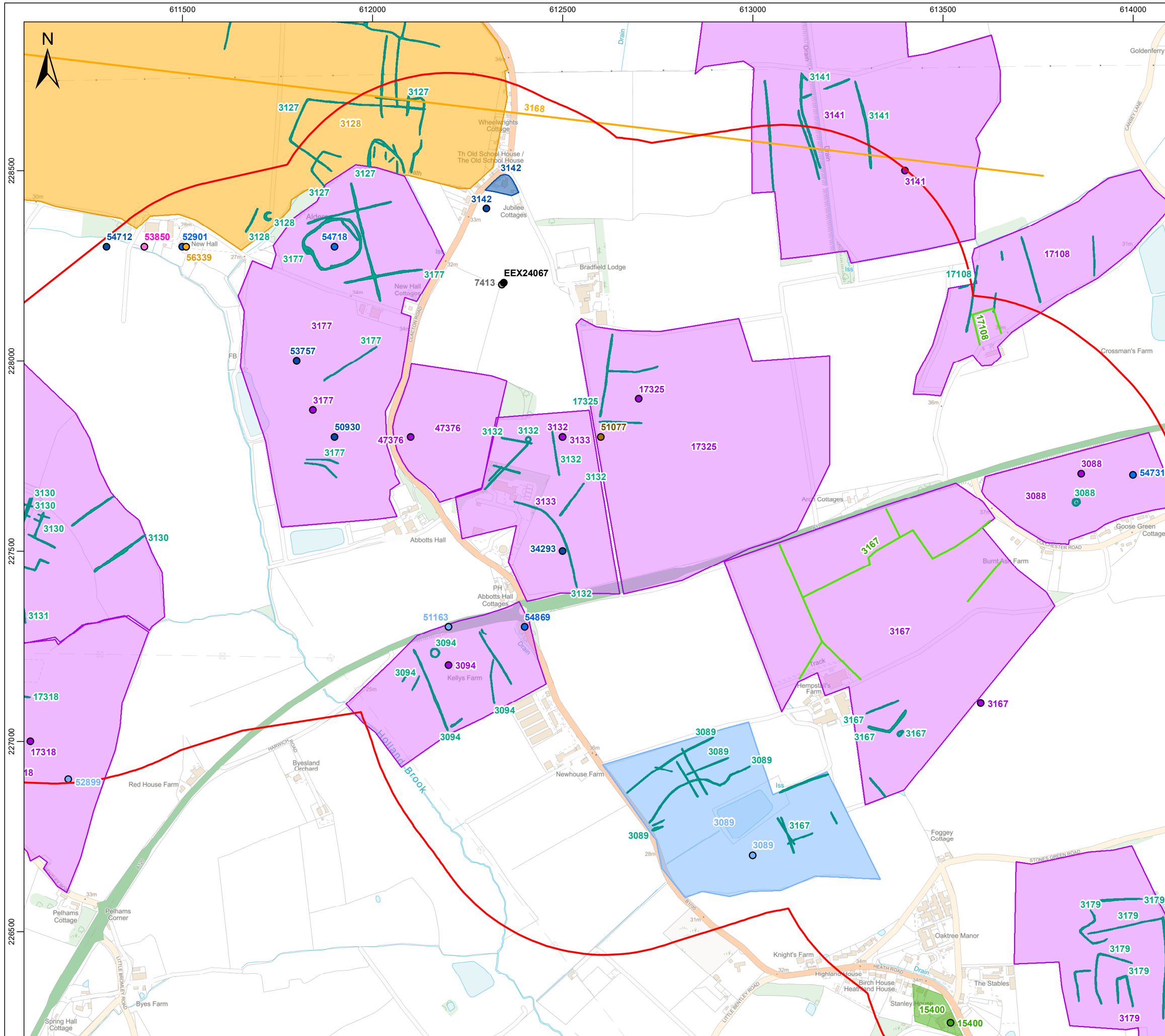
Location of Non-Designated Heritage Assets within the Study Area

Rev	Date	Remarks	Drwn	Chkd
03	01/09/2022	Third issue	FC	SM
02	06/04/2022	Second issue	FC	SM
01	21/02/2022	First issue	FC	SM

Drawing Number	Figure Number
PB9244-RHD-ZZ-ON-DR-GS-0131	4f

Scale	Plot Size	Datum	Projection
1:10,000	A3	OSGB36	BNG





Legend

Non-Designated Heritage Assets Study Area
 Monument Line (Period)
 Roman
 Monument Polygon (Period)
 Palaeolithic
 Roman
 Early Medieval
 Post Medieval
 Modern
 Unknown

● Event Point
— NMP Line
 NMP Polygon
● Palaeolithic
● Neolithic
● Bronze Age
● Roman
● Early Medieval
● Medieval
● Post Medieval
● Modern
● Unknown

0 125 250 500 Metres

Data Source: © Essex County Council, 2022. © HaskoningDHV UK Ltd. 2022.
 © Crown copyright and database rights 2022 Ordnance Survey 0100031673. Contains Ordnance Survey data © Crown copyright and database rights 2022.

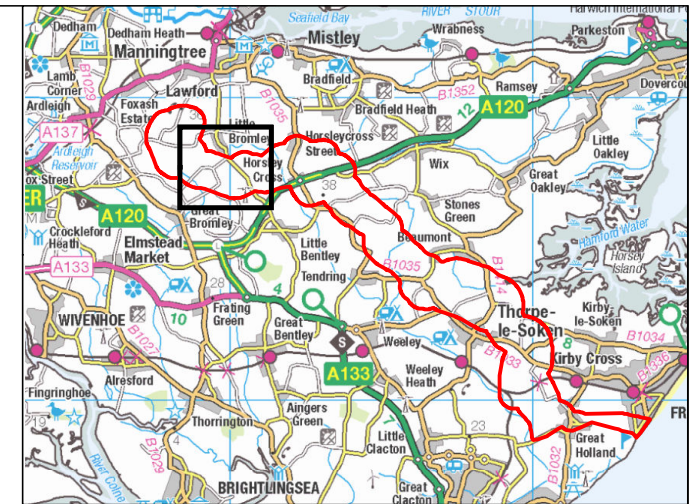
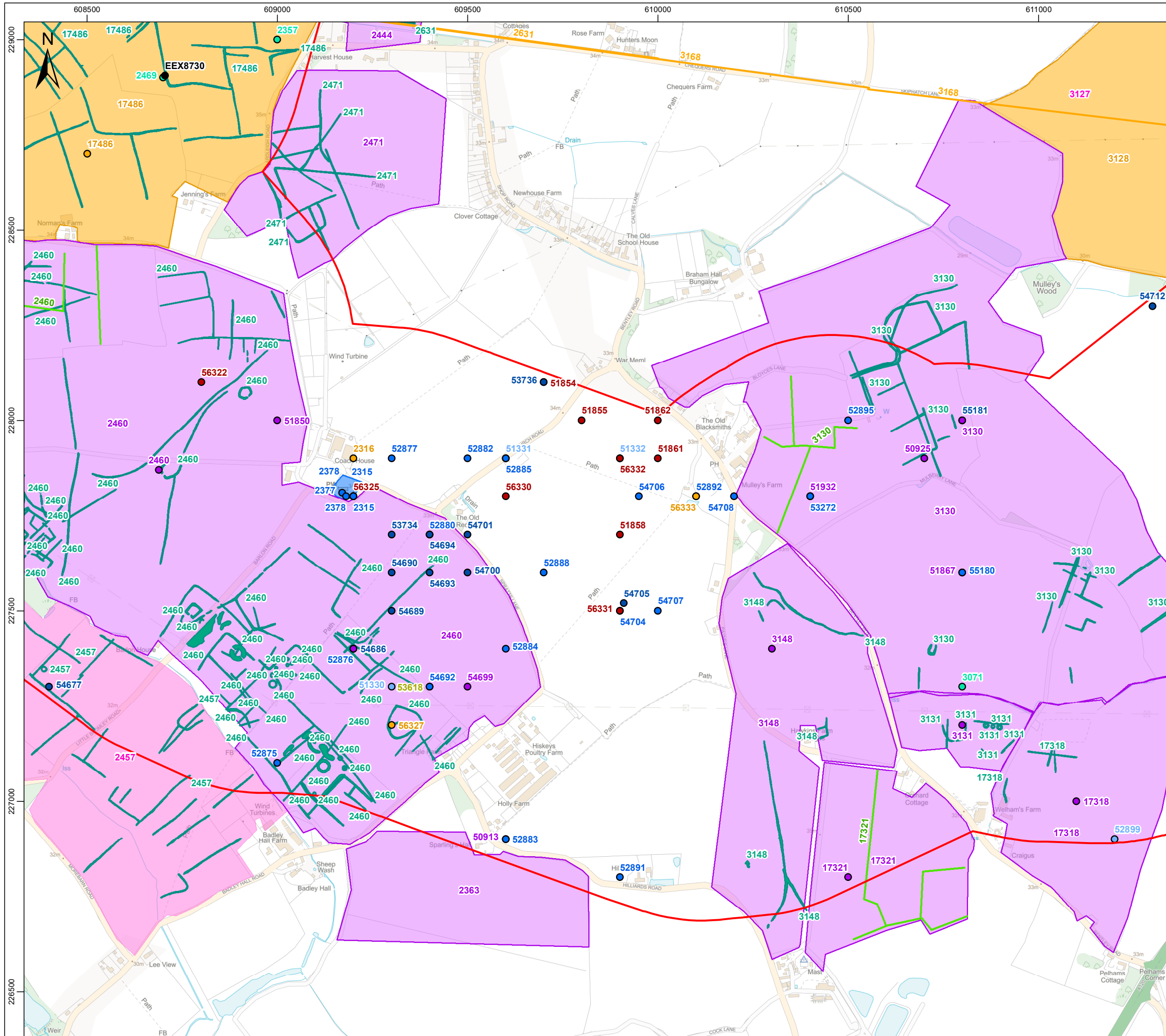
Location of Non-Designated Heritage Assets within the Study Area

Rev	Date	Remarks	Drwn	Chkd
03	01/09/2022	Third issue	FC	SM
02	06/04/2022	Second issue	FC	SM
01	21/02/2022	First issue	FC	SM

Drawing Number: **PB9244-RHD-ZZ-ON-DR-GS-0131** Figure Number: **4g**

Scale: 1:10,000 Plot Size: A3 Datum: OSGB36 Projection: BNG





Legend

Non-Designated Heritage Assets Study Area

Non-Designated Heritage Assets

- Event Point
- NMP Line
- NMP Polygon

Monument Polygon (Period)

- Palaeolithic
- Roman
- Medieval
- Unknown

Monument Point (Period)

- Mesolithic
- Prehistoric
- Iron Age
- Roman
- Early Medieval
- Medieval
- Post Medieval
- Unknown

Monument Line (Period)

- Roman

0 125 250 500 Metres

Data Source: © Essex County Council, 2022. © HaskoningDHV UK Ltd. 2022.
 © Crown copyright and database rights 2022 Ordnance Survey 0100031673. Contains Ordnance Survey data © Crown copyright and database rights 2022.

Drawing Title

Location of Non-Designated Heritage Assets within the Study Area

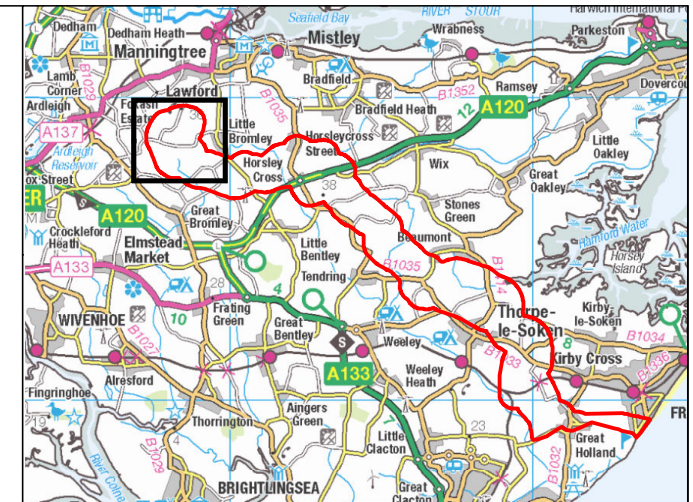
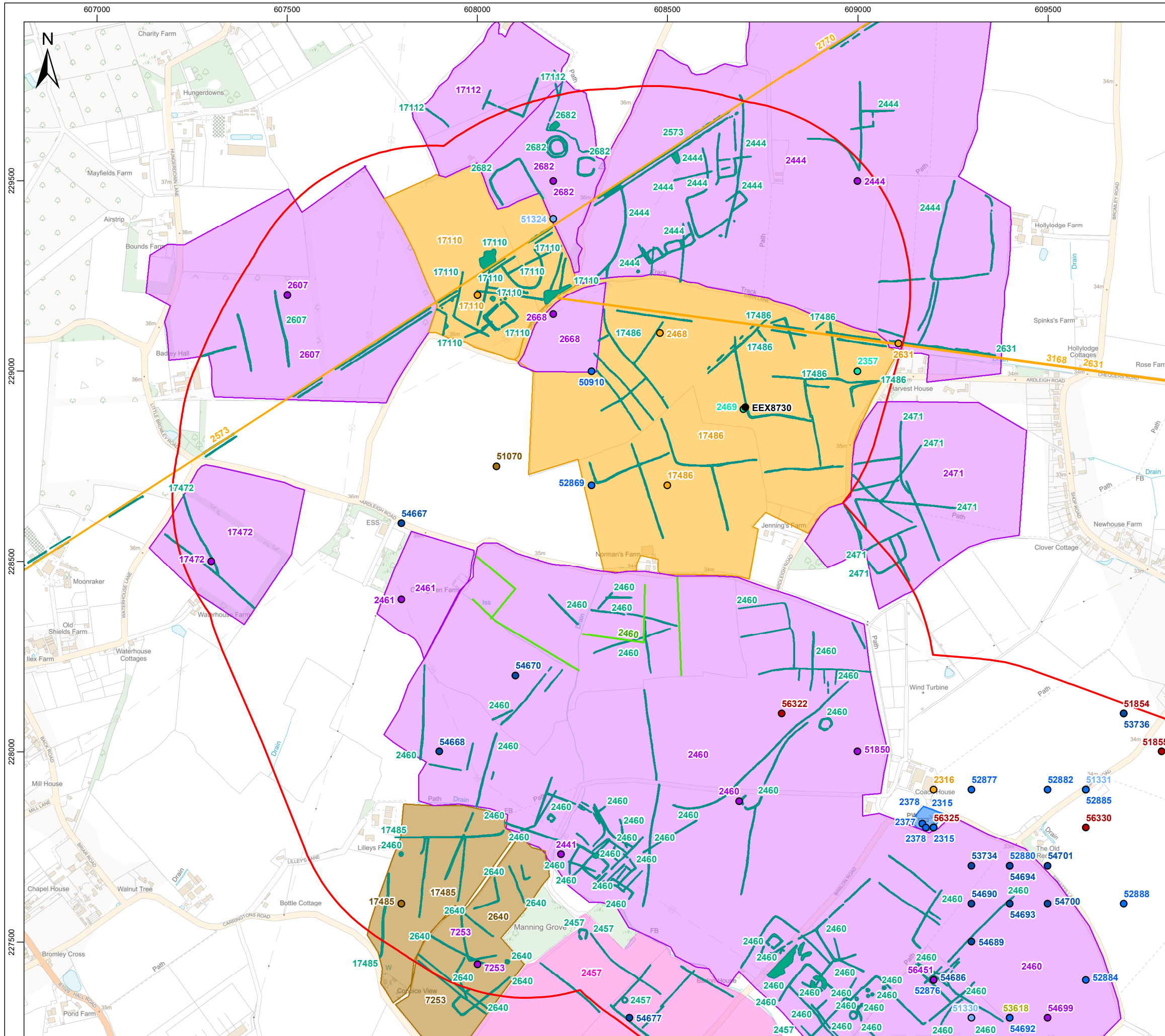
Rev	Date	Remarks	Drwn	Chkd
03	01/09/2022	Third issue	FC	SM
02	06/04/2022	Second issue	FC	SM
01	21/02/2022	First issue	FC	SM

Drawing Number	Figure Number
PB9244-RHD-ZZ-ON-DR-GS-0131	4h

Scale	Plot Size	Datum	Projection
1:10,000	A3	OSGB36	BNG

Royal HaskoningDHV
Enhancing Society Together

NORTH FALLS
Offshore Wind Farm



Legend

Non-Designated Heritage Assets Study Area
 Roman Monument Line (Period)
 NMP Line
 NMP Polygon
 Monument Point (Period)

Mesolithic
 Prehistoric
 Bronze Age
 Roman
 Early Medieval
 Medieval
 Post Medieval
 Unknown
 Palaeolithic
 Bronze Age
 Roman
 Medieval
 Unknown

0 125 250 500 Metres

Data Source: © Essex County Council, 2022. © HaskoningDHV UK Ltd. 2022.
 © Crown copyright and database rights 2022 Ordnance Survey 0100031673. Contains Ordnance Survey data © Crown copyright and database rights 2022.

Location of Non-Designated Heritage Assets within the Study Area

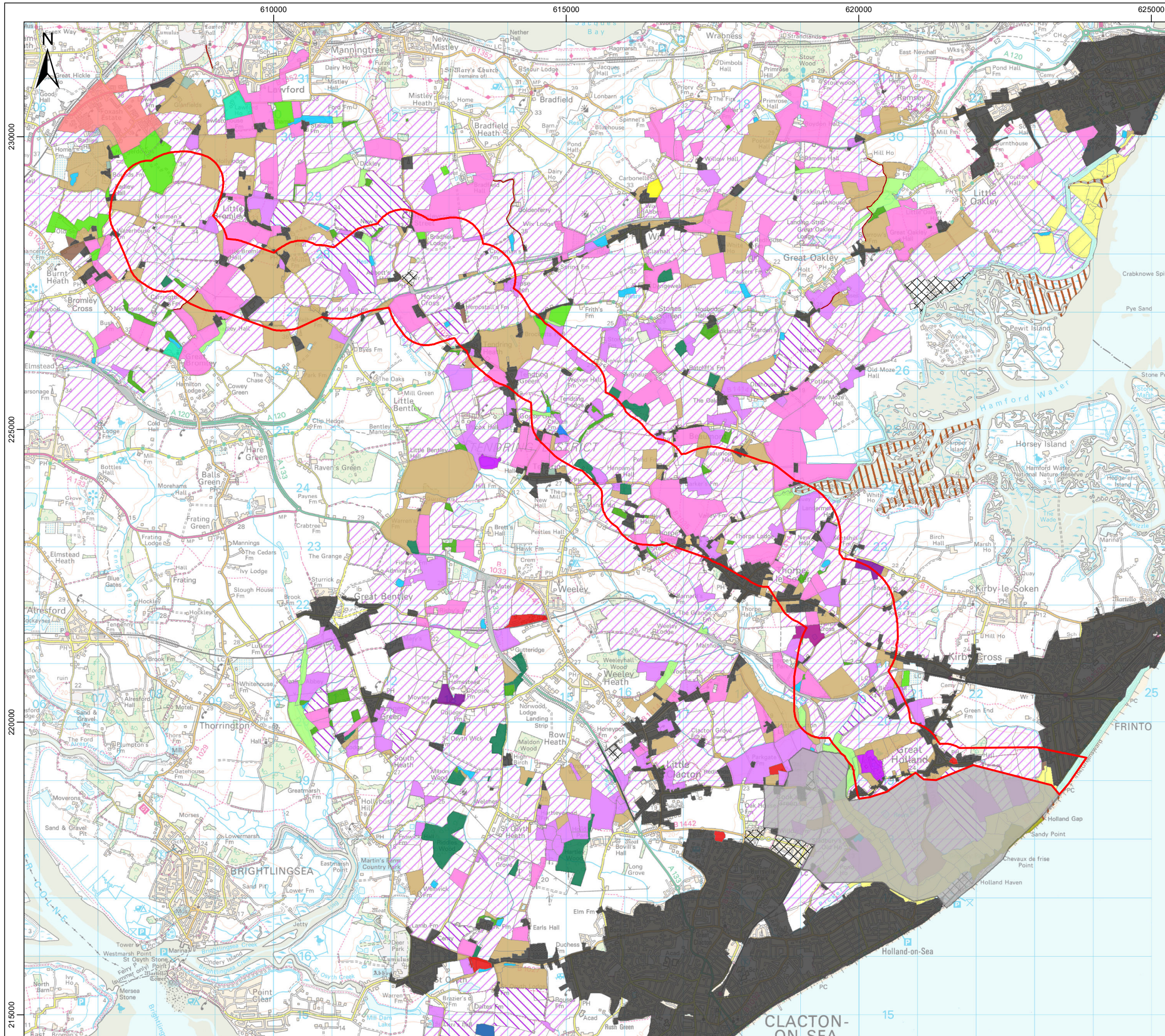
Rev	Date	Remarks	Drwn	Chkd
03	01/09/2022	Third issue	FC	SM
02	06/04/2022	Second issue	FC	SM
01	21/02/2022	First issue	FC	SM

Drawing Number: **PB9244-RHD-ZZ-ON-DR-GS-0131** Figure Number: **4i**

Scale: 1:10,000	Plot Size: A3	Datum: OSGB36	Projection: BNG
-----------------	---------------	---------------	-----------------



Figure 5 Historic Landscape Characterisation



Legend

- Non-Designated Heritage Assets Study Area
- Cable Landfall Search Area
- Protected Lane
- Dual-Axis - Rectilinear 'Co-Axial' Fields
- Enclosed Meadow
- Formal Style Parliamentary Enclosure
- Historic Earthwork
- Industrial
- Informal Parkland
- Irregular Enclosure
- Irregular Sinuous Enclosure
- Leisure/Recreation
- Mineral Extraction
- Motorway, Railway
- Nursery with Glass House
- Orchard
- Piecemeal Enclosure by Agreement
- Restored Land
- Sea Defences
- Unimproved Intertidal
- Water Reservoir
- Watercress Beds
- Boundary Loss
- Boundary Loss - with Relict Elements
- Built-up Areas - Urban Development
- Commons with a Built Margin
- Commons with an Open Margin
- Disused Industrial
- Drained Reclamation - Curvilinear - Pre-18thC
- Drained Reclamation - Rectilinear - 19thC/20thC

0 1 2 4 km

Data Source: © Essex County Council, 2022. © HaskoningDHV UK Ltd. 2022.
 © Crown copyright and database rights 2022 Ordnance Survey 0100031673. Contains Ordnance Survey data © Crown copyright and database rights 2022.

Drawing Title

Historic Landscape Characterisation

Rev	Date	Remarks	Drwn	Chkd
02	01/09/2022	Second issue	FC	SM
01	06/04/2022	First issue	FC	SM

Drawing Number **PB9244-RHD-ZZ-ON-DR-GS-0161** Figure Number **5**

Scale 1:65,000	Plot Size A3	Datum OSGB36	Projection BNG
----------------	--------------	--------------	----------------

Figure 6 Tending Historic Environment Characterisation



NORTH FALLS

Offshore Wind Farm



RWE

HARNESSING THE POWER OF NORTH SEA WIND

North Falls Offshore Wind Farm Limited

A joint venture company owned equally by SSE Renewables and RWE.

To contact please email contact@northfallsoffshore.com

© 2024 All Rights Reserved

North Falls Offshore Wind Farm Limited Registered Address: Windmill Hill Business Park, Whitehill Way, Swindon, Wiltshire, SN5 6PB, United Kingdom
Registered in England and Wales Company Number: 12435947

NorthFallsOffshore.com

Page 3 of 3